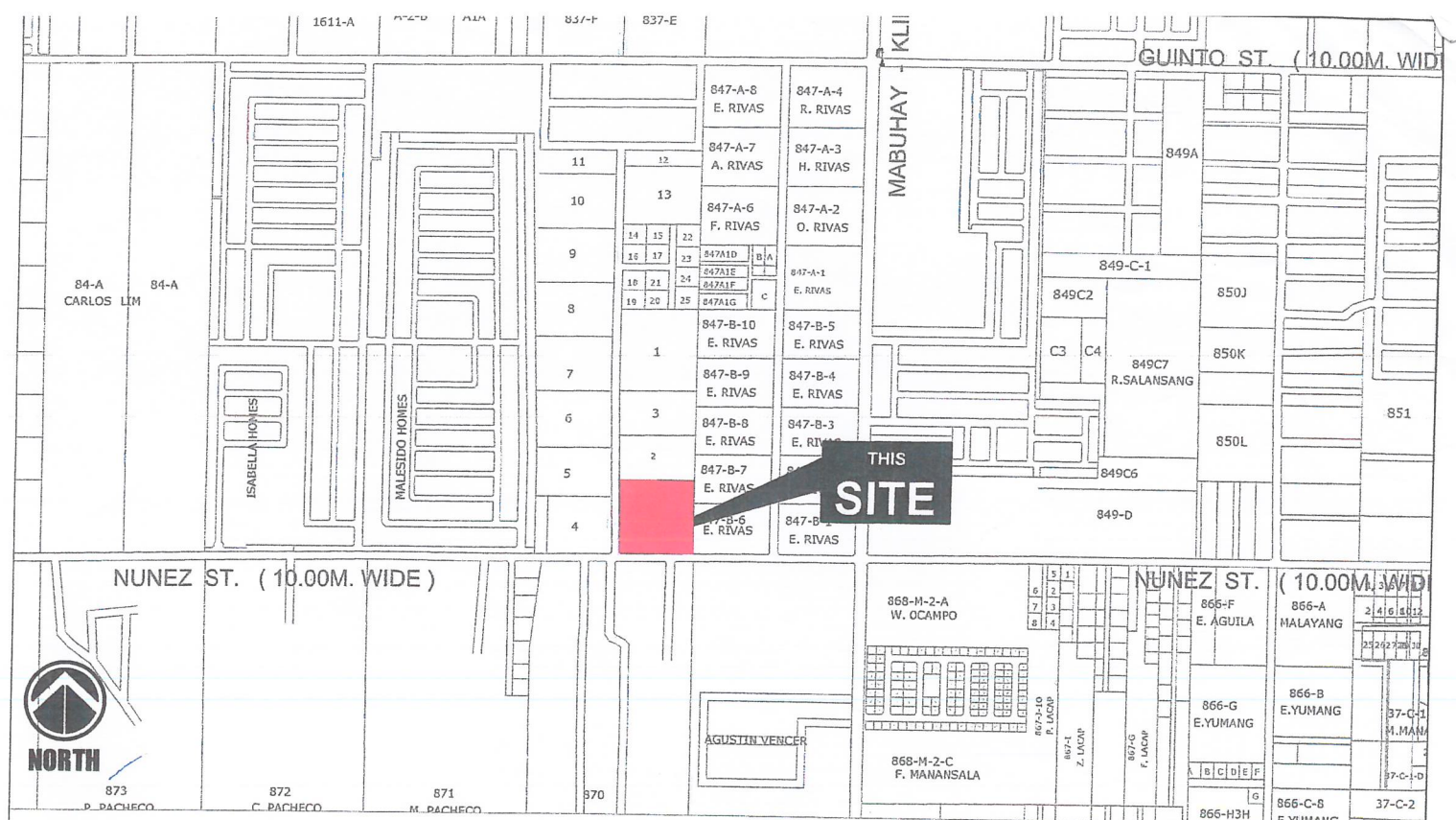


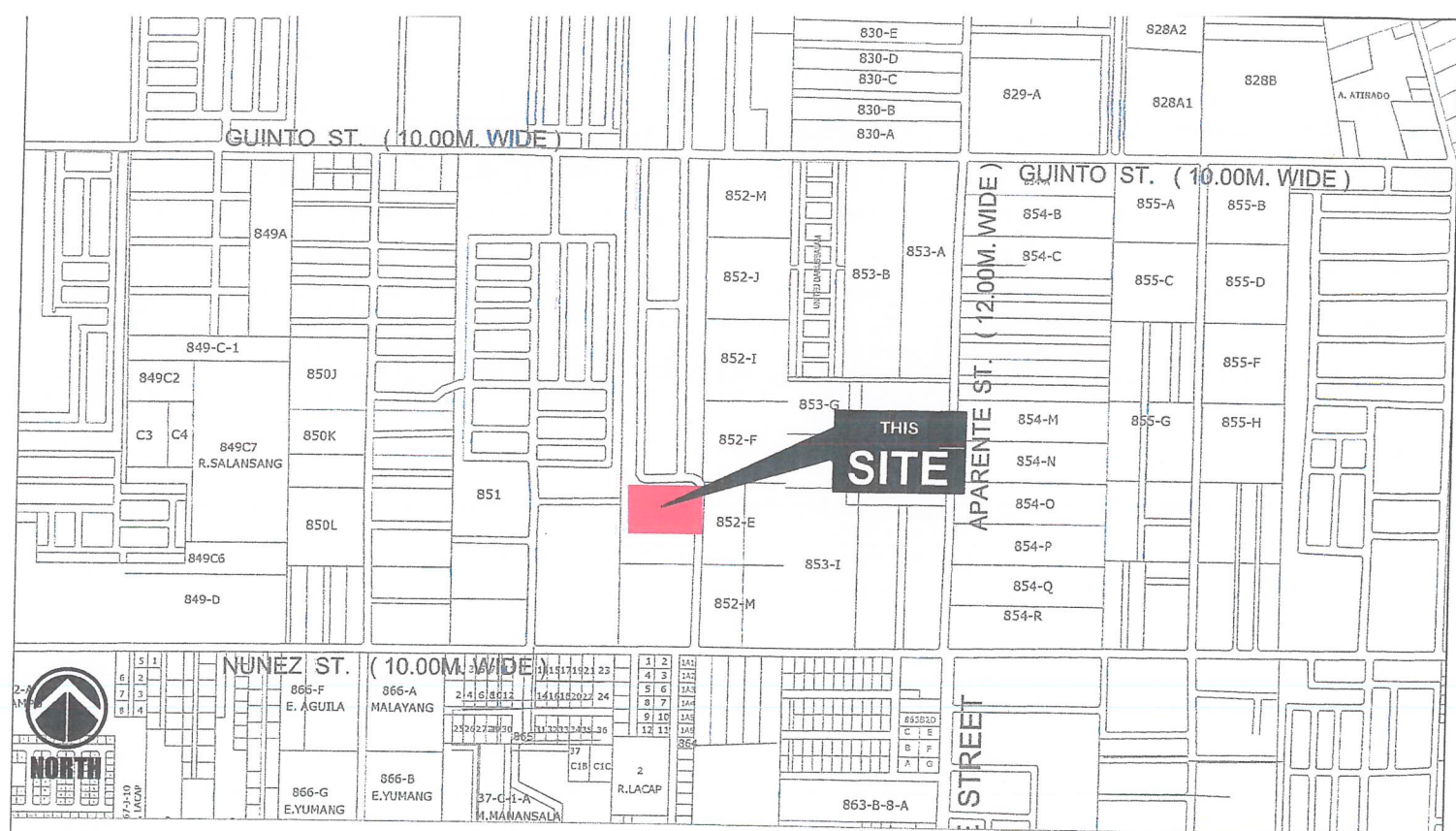
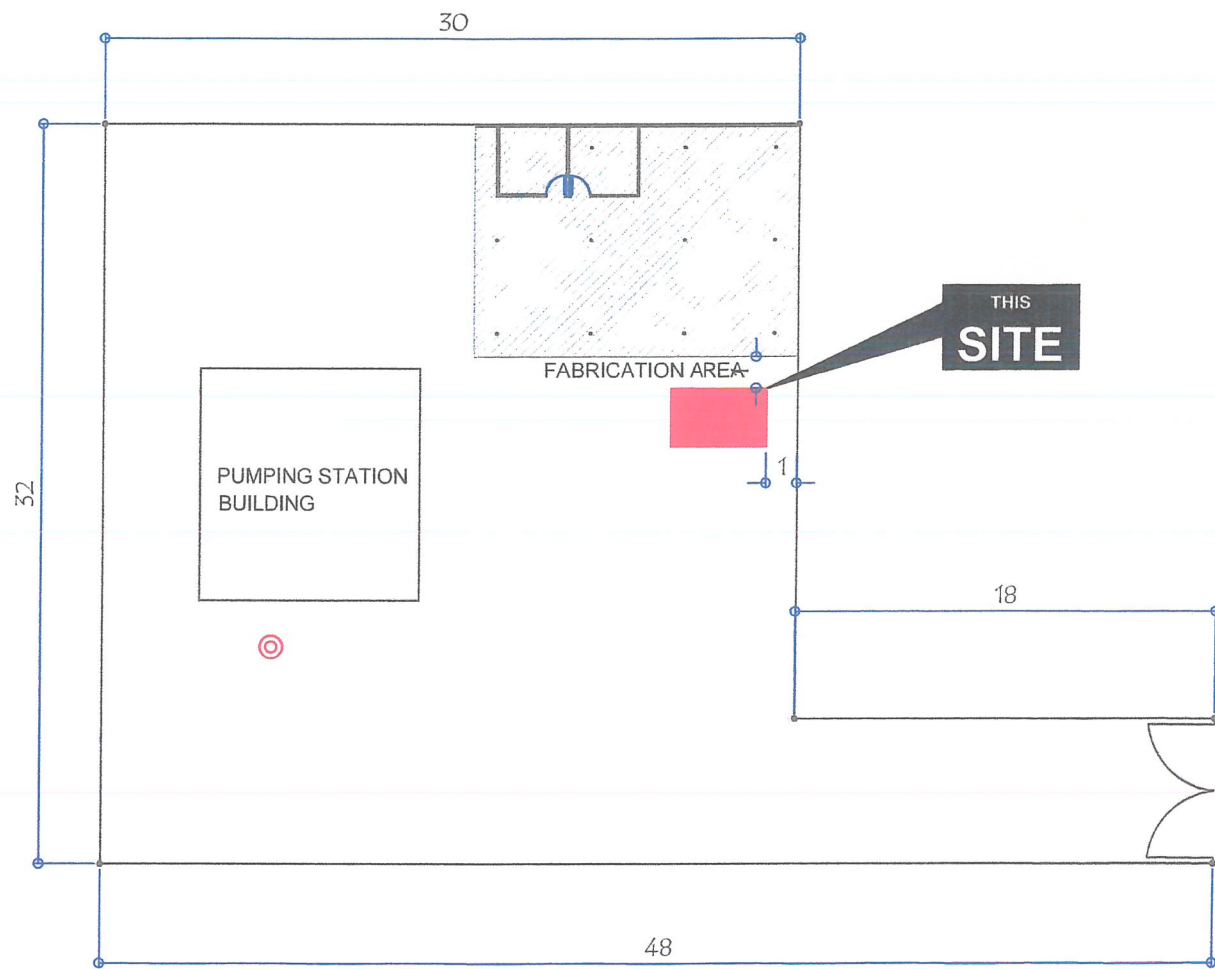
TIE LINE S15-42E, 2,644.04m FROM BLM No. PLS-209-D-3 TO POINT 1.



PERSPECTIVE
SCALE: NTS

EXISTING SITE DEVELOPMENT PLAN
SCALE: NTS

<p>GENERAL SANTOS CITY WATER DISTRICT E. FERNANDEZ STREET, BRGY. LAGAO, GEN. SANTOS CITY ENGINEERING & CONSTRUCTION DEPARTMENT PLANNING AND DESIGN DIVISION TEL. NO.: (083) 552 - 3824</p>	PROJECT TITLE:	CHECKED BY:	REVIEWED BY:	RECOMMENDED FOR APPROVAL BY:	APPROVED BY:	SHEET CONTENTS:	SHEET NO.:
	USED OIL SHED	DANILO M. HORLADOR, JR., CE	MARIA CELIA N. DANDAN, CE	ROGELIO A. BESANA JR., CE/RMP	FRANCISCO R. ALOLOD, JR., CPA/CESE	AS SHOWN	01
LOCATION: PS 1, PUROK KAUNLARAN, SAN ISIDRO, GSC	PDD - PROJECT PLANNING AND DEVELOPMENT OFFICER A	ACTING DEPARTMENT MANAGER - ECD	ASSISTANT GENERAL MANAGER - OTS	ACTING GENERAL MANAGER	PREPARED BY: JKD	DATE: MAR. 11, 2024	REV. NO. 00



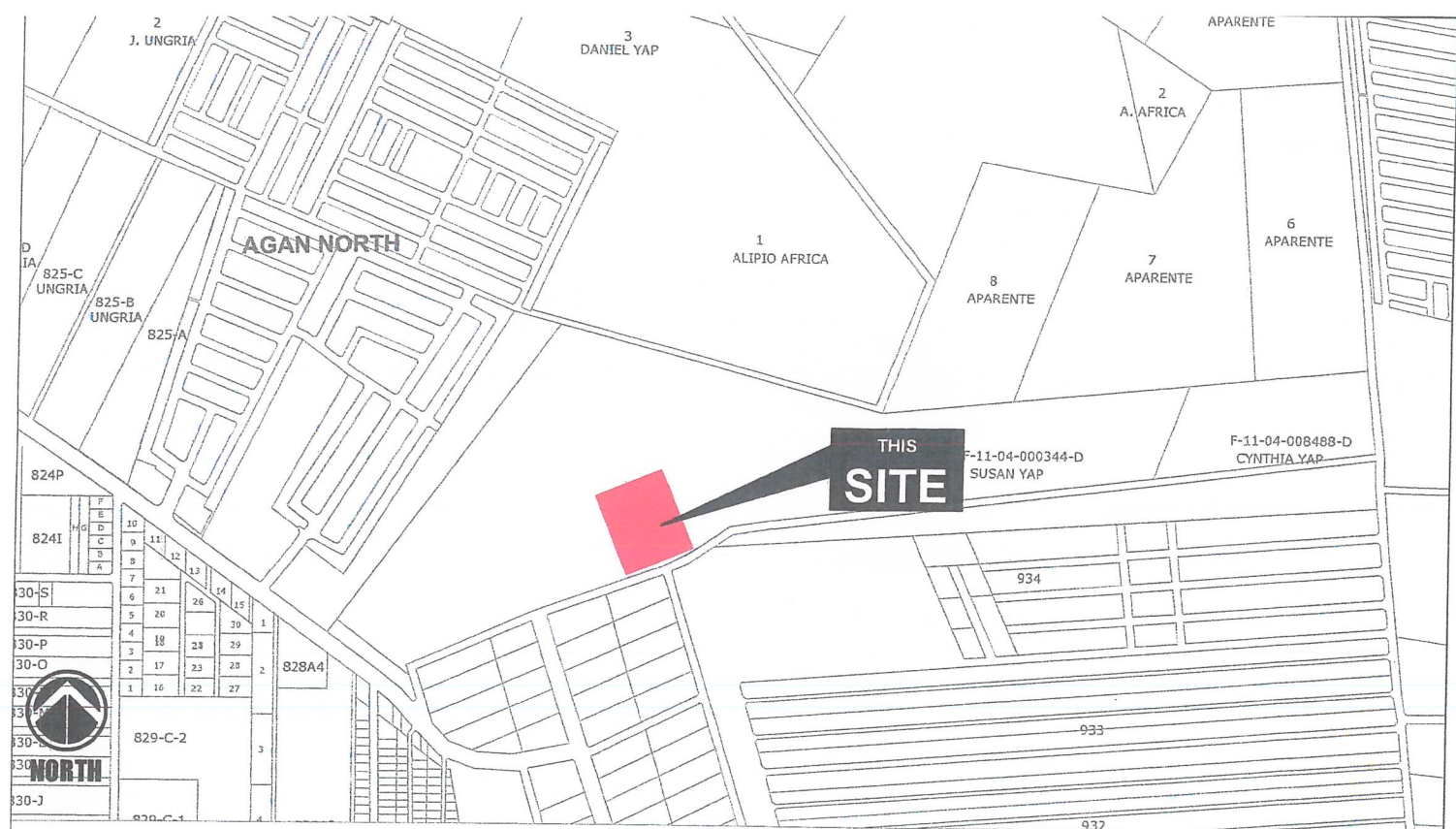
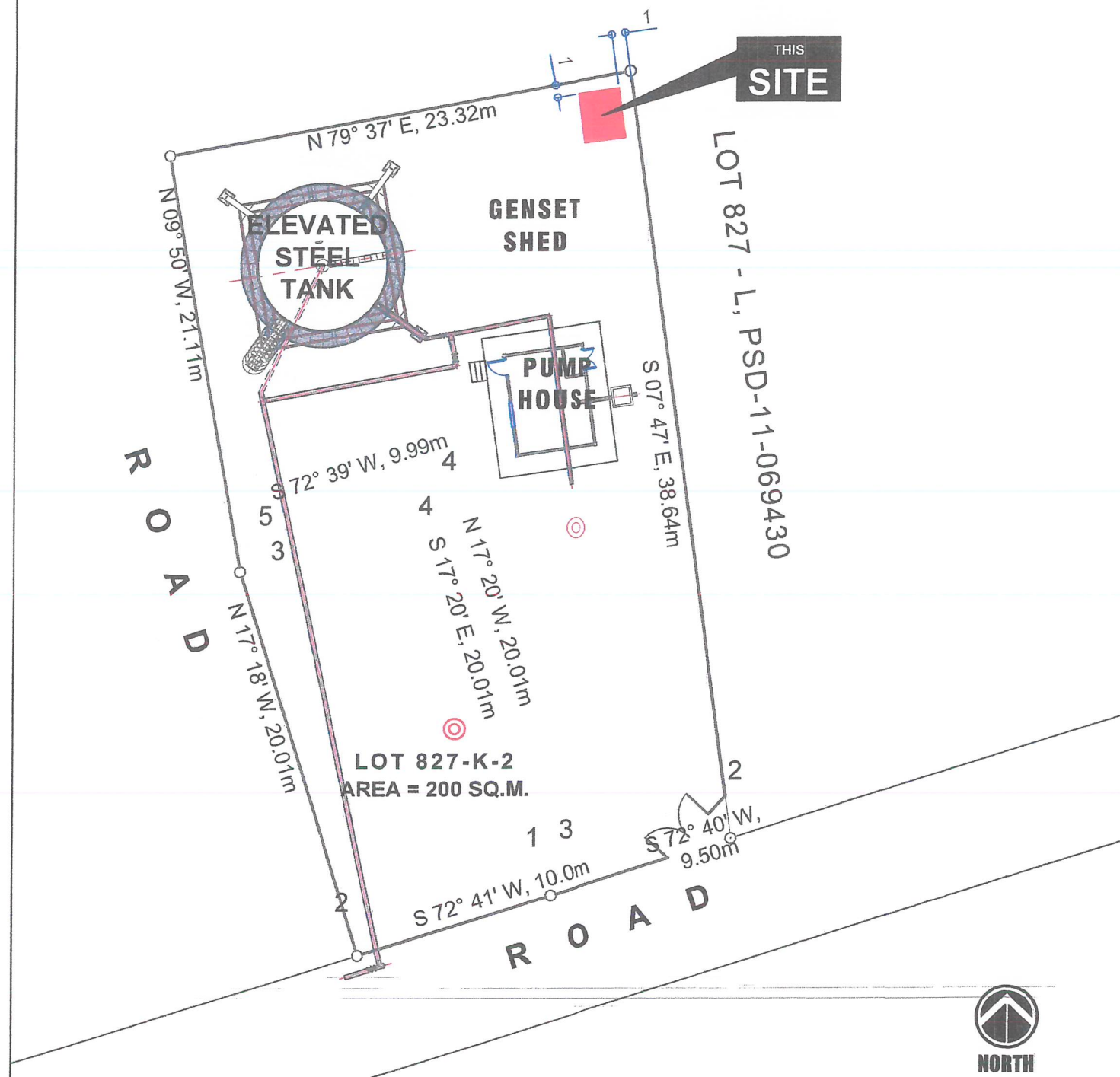
VICINITY MAP
SCALE: DRAWN NOT TO SCALE



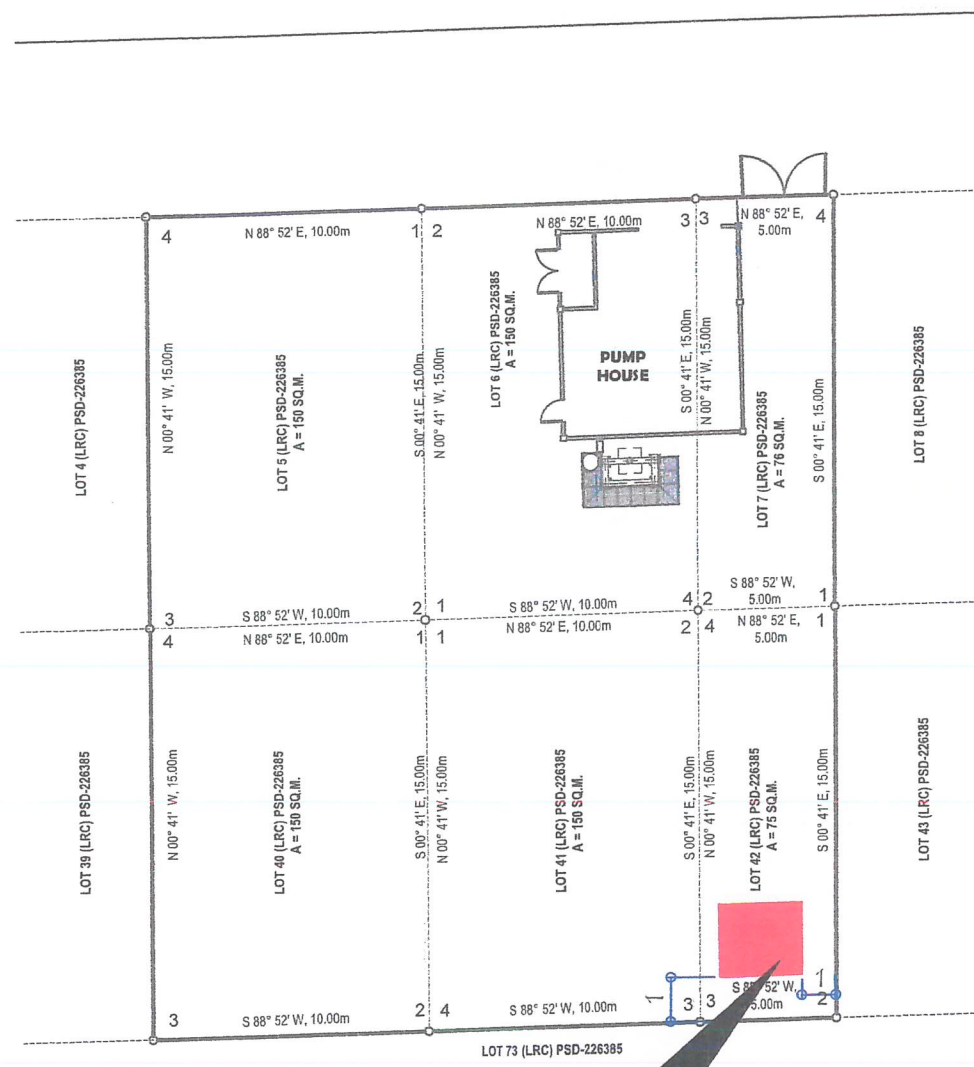
PERSPECTIVE
SCALE: NTS

EXISTING SITE DEVELOPMENT PLAN
SCALE: NTS

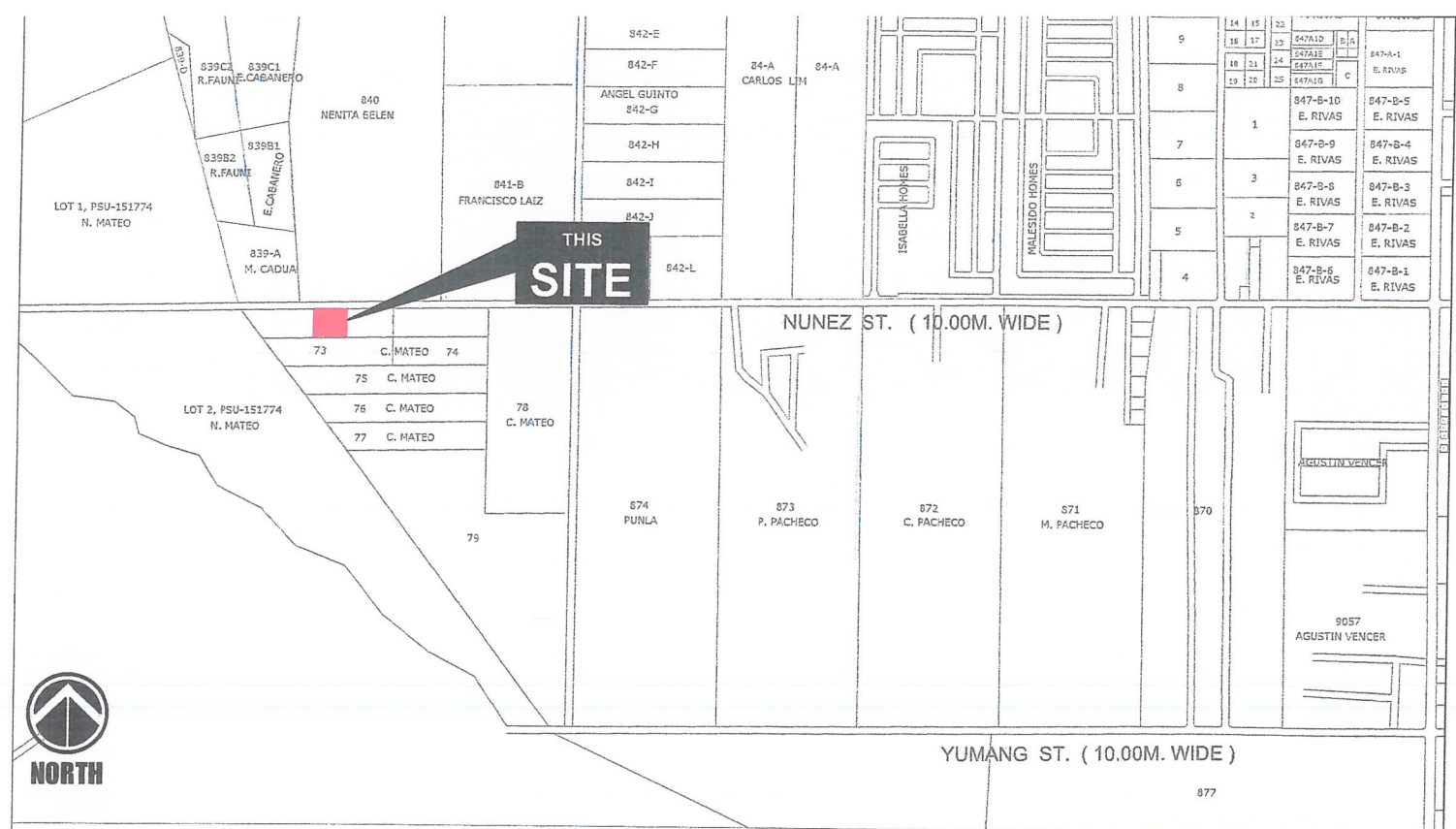
PROJECT TITLE: USED OIL SHED	CHECKED BY: <i>[Signature]</i> DANILO M. HORLADOR, JR., CE	REVIEWED BY: <i>[Signature]</i> MARIA CELIA N. DANDAN, CE	RECOMMENDED FOR APPROVAL BY: <i>[Signature]</i> ROGELIO A. BESANA JR., CE/RMP	APPROVED BY: <i>[Signature]</i> FRANCISCO R. ALOLOD, JR., CPA/CESE	SHEET CONTENTS: AS SHOWN	SHEET NO.: 01
LOCATION: PS 2 PUROK MALAKAS, BGY. SAN ISIDRO, GSC	FDD - PROJECT PLANNING AND DEVELOPMENT OFFICER A	ACTING DEPARTMENT MANAGER - ECD	ASSISTANT GENERAL MANAGER - OTS	ACTING GENERAL MANAGER	PREPARED BY: JKD	DATE: MAR. 11, 2024 REV. NO. 00



<p>GENERAL SANTOS CITY WATER DISTRICT E. FERNANDEZ STREET, BRGY. LAGAO, GEN. SANTOS CITY ENGINEERING & CONSTRUCTION DEPARTMENT PLANNING AND DESIGN DIVISION TEL. NO.: (083) 552-3824</p>	PROJECT TITLE:	CHECKED BY:	REVIEWED BY:	RECOMMENDED FOR APPROVAL BY:	APPROVED BY:	SHEET CONTENTS:		SHEET NO.:
	USED OIL SHED	<i>[Signature]</i> DANILO M. HORLADOR, JR., CE PDD - PROJECT PLANNING AND DEVELOPMENT OFFICER A	<i>[Signature]</i> MARIA CELIA N. DANDAN, CE ACTING DEPARTMENT MANAGER - ECD	<i>[Signature]</i> ROGELIO A. BESANA JR., CE/RMP ASSISTANT GENERAL MANAGER - OTS	<i>[Signature]</i> FRANCISCO R. ALOLOD, JR. CPA/CESE ACTING GENERAL MANAGER	AS SHOWN		01
LOCATION: PS 4 PRK. MASUNURIN, BGY. SAN ISIDRO, GSC		PDD - PROJECT PLANNING AND DEVELOPMENT OFFICER A		ACTING DEPARTMENT MANAGER - ECD		PREPARED BY:	DATE:	REV. NO. 00
						JKD	MAR. 11, 2024	



THIS SITE



VICINITY MAP

SCALE: DRAWN NOT TO SCALE



PERSPECTIVE

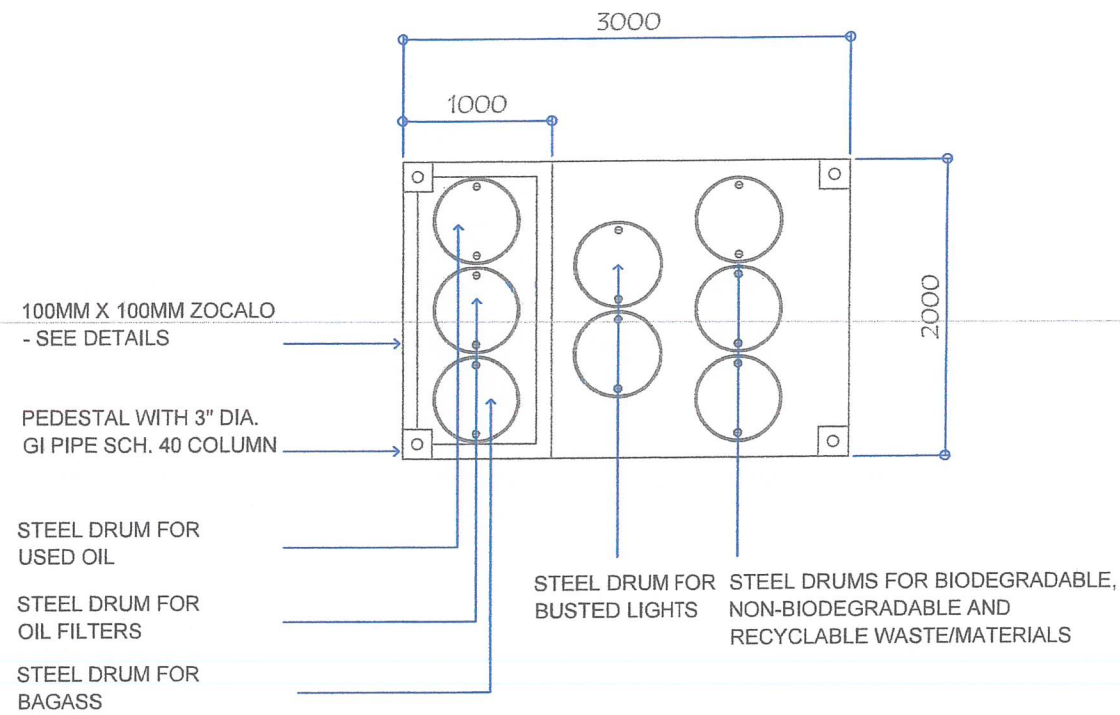
SCALE: NTS

EXISTING SITE DEVELOPMENT PLAN

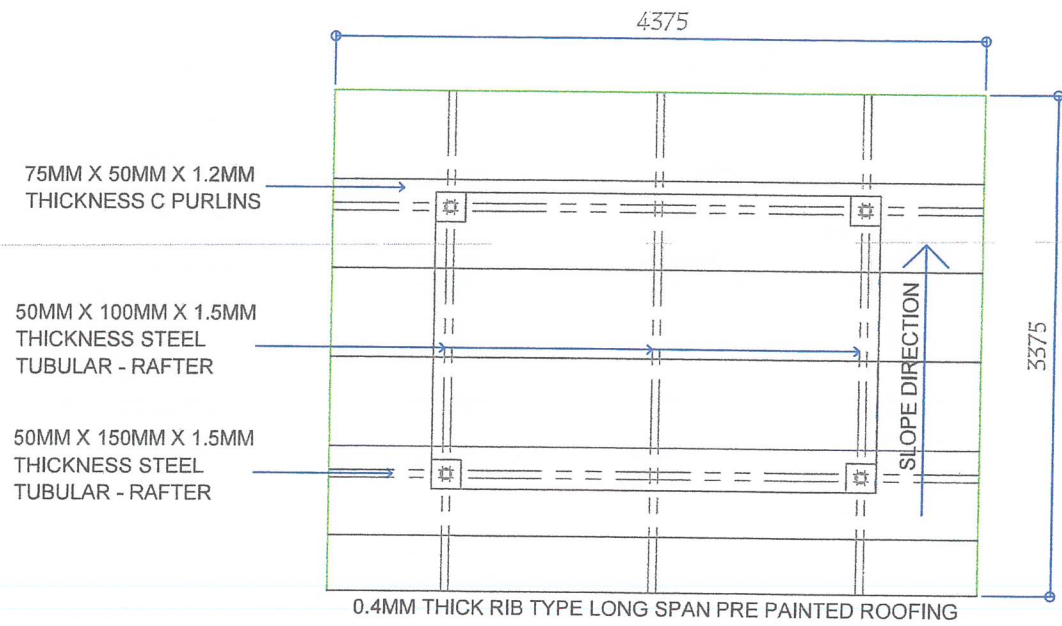
SCALE: NTS

GENERAL SANTOS CITY WATER DISTRICT
 E. FERNANDEZ STREET, BRGY. LAGAO, GEN. SANTOS CITY
 ENGINEERING & CONSTRUCTION DEPARTMENT
 PLANNING AND DESIGN DIVISION
 TEL. NO.: (083) 552 - 3824

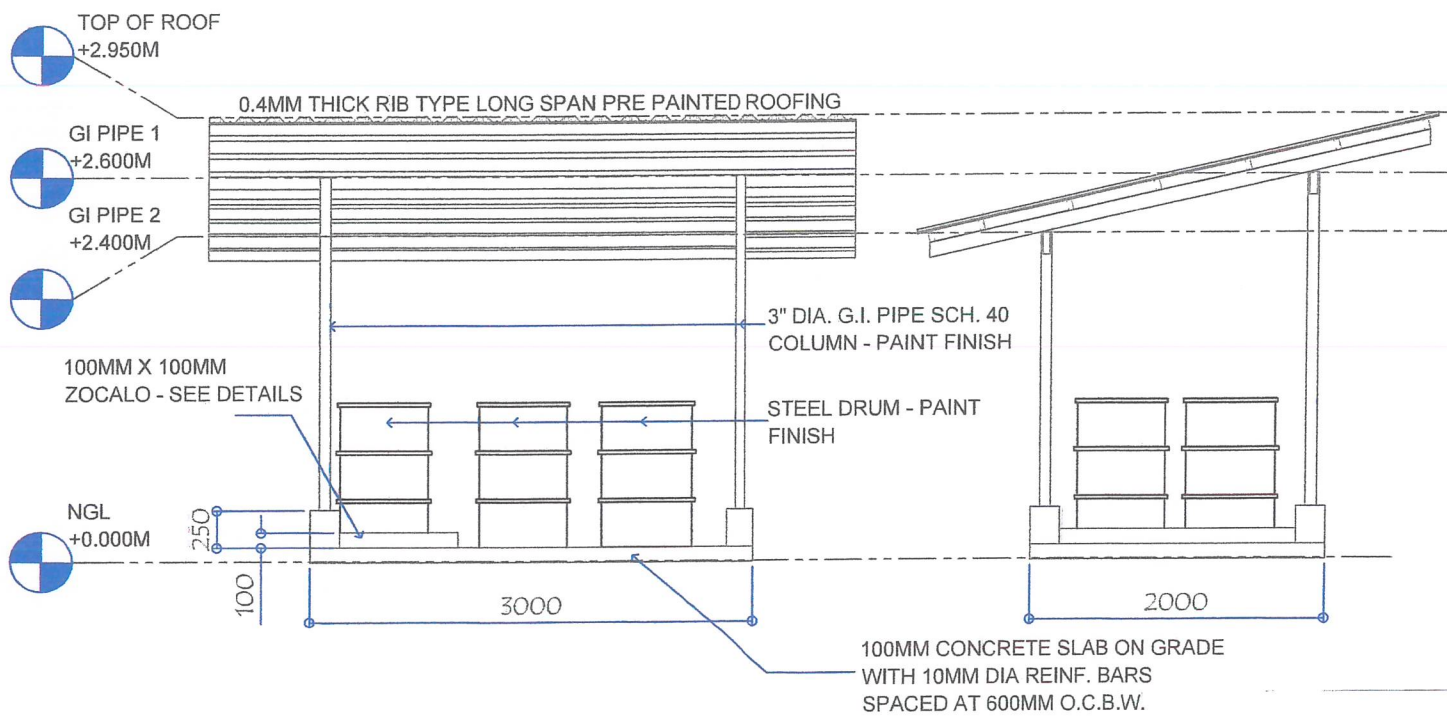
PROJECT TITLE: USED OIL SHED	CHECKED BY: <i>[Signature]</i> DANILO W. HORLADOR, JR., CE PDD - PROJECT PLANNING AND DEVELOPMENT OFFICER A	REVIEWED BY: <i>[Signature]</i> MARIA CELIA N. DANDAN, CE ACTING DEPARTMENT MANAGER - ECD	RECOMMENDED FOR APPROVAL BY: <i>[Signature]</i> ROGELIO A. BESANA JR., CE/RMP ASSISTANT GENERAL MANAGER - OTS	APPROVED BY: <i>[Signature]</i> FRANCISCO R. ALOLOD, JR. CPA/CESE ACTING GENERAL MANAGER	SHEET CONTENTS: AS SHOWN	SHEET NO.: 01
LOCATION: PS 5 PUROK RIVERSIDE, BRGY. SAN ISIDRO, GSC	PDD - PROJECT PLANNING AND DEVELOPMENT OFFICER A	ACTING DEPARTMENT MANAGER - ECD	ASSISTANT GENERAL MANAGER - OTS	ACTING GENERAL MANAGER	PREPARED BY: JKD	DATE: MAR. 11, 2024
					REV. NO. 00	



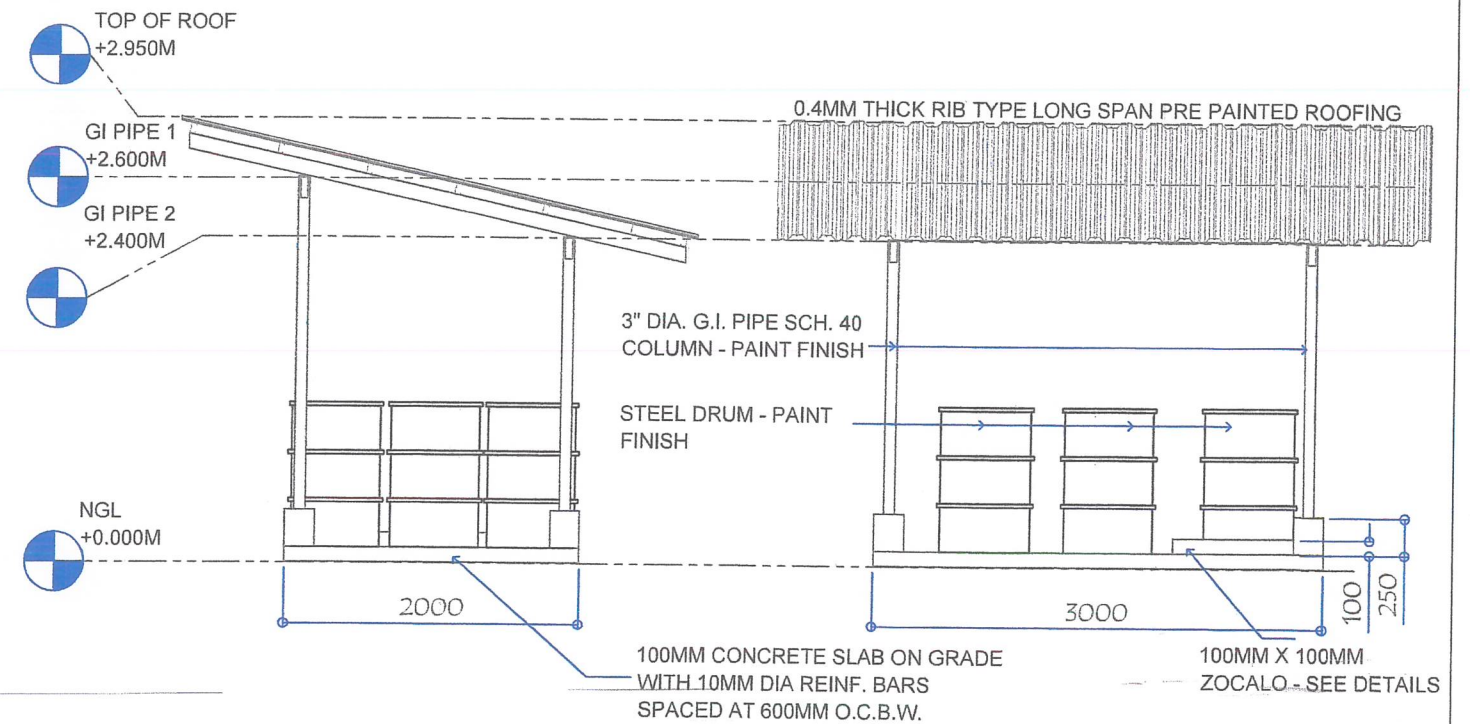
FLOOR PLAN
SCALE: 1:50



ROOF FRAMING PLAN
SCALE: 1:50

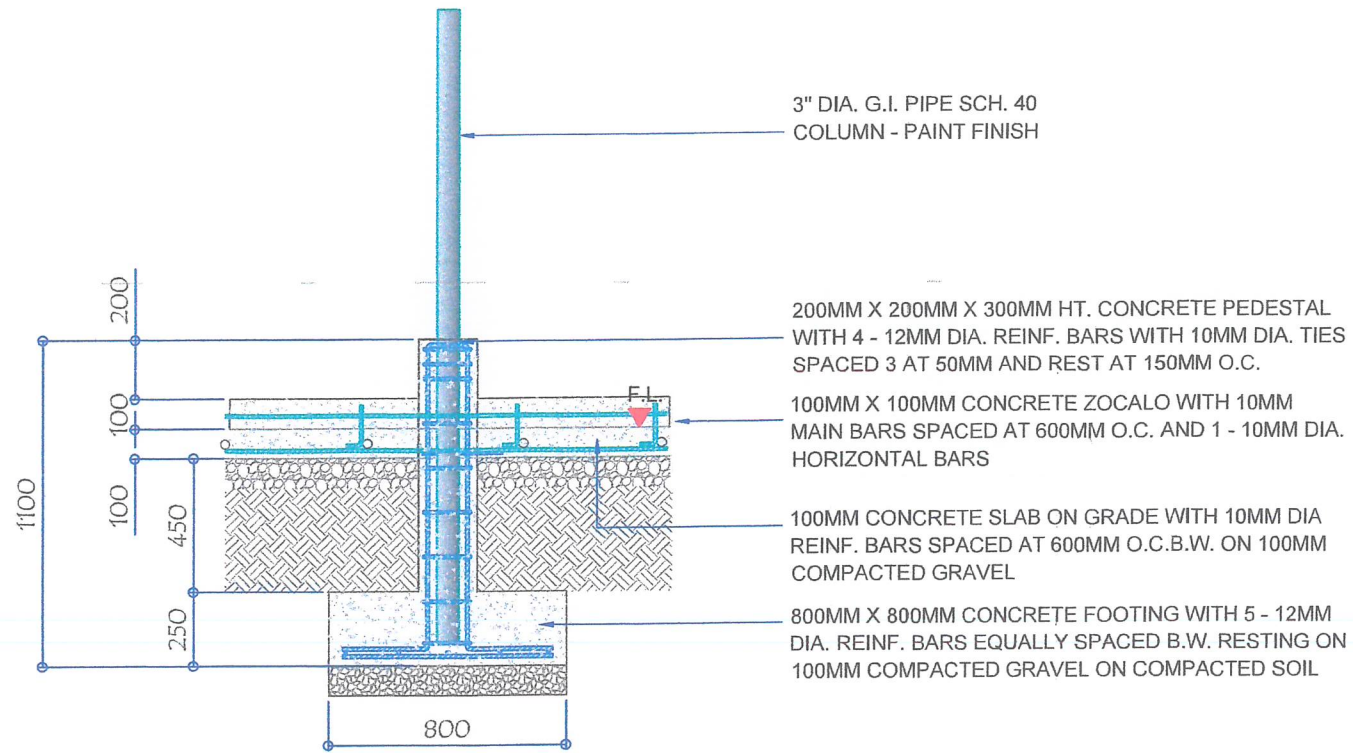


FRONT AND LEFT SIDE ELEVATION
SCALE: 1:50



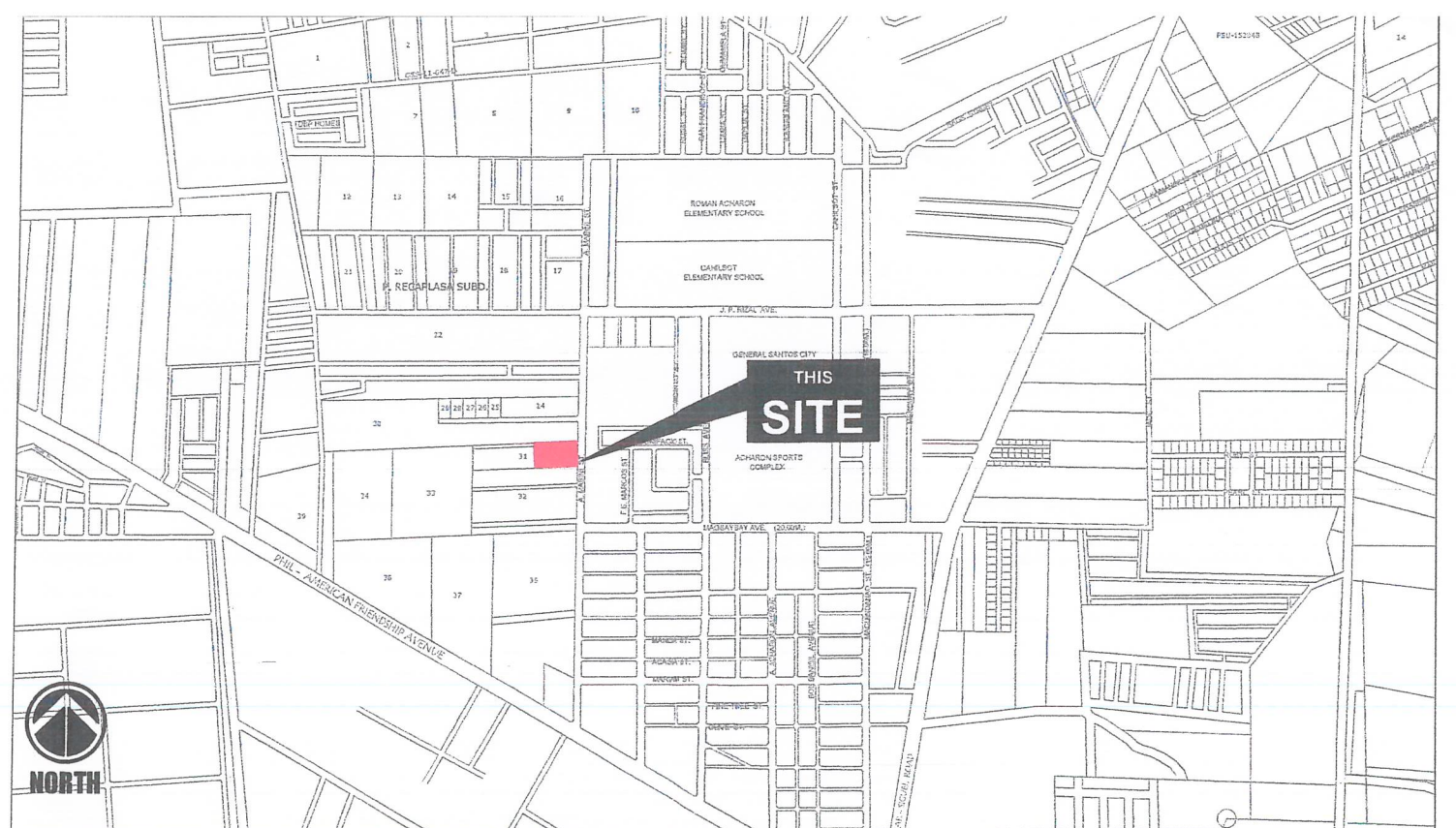
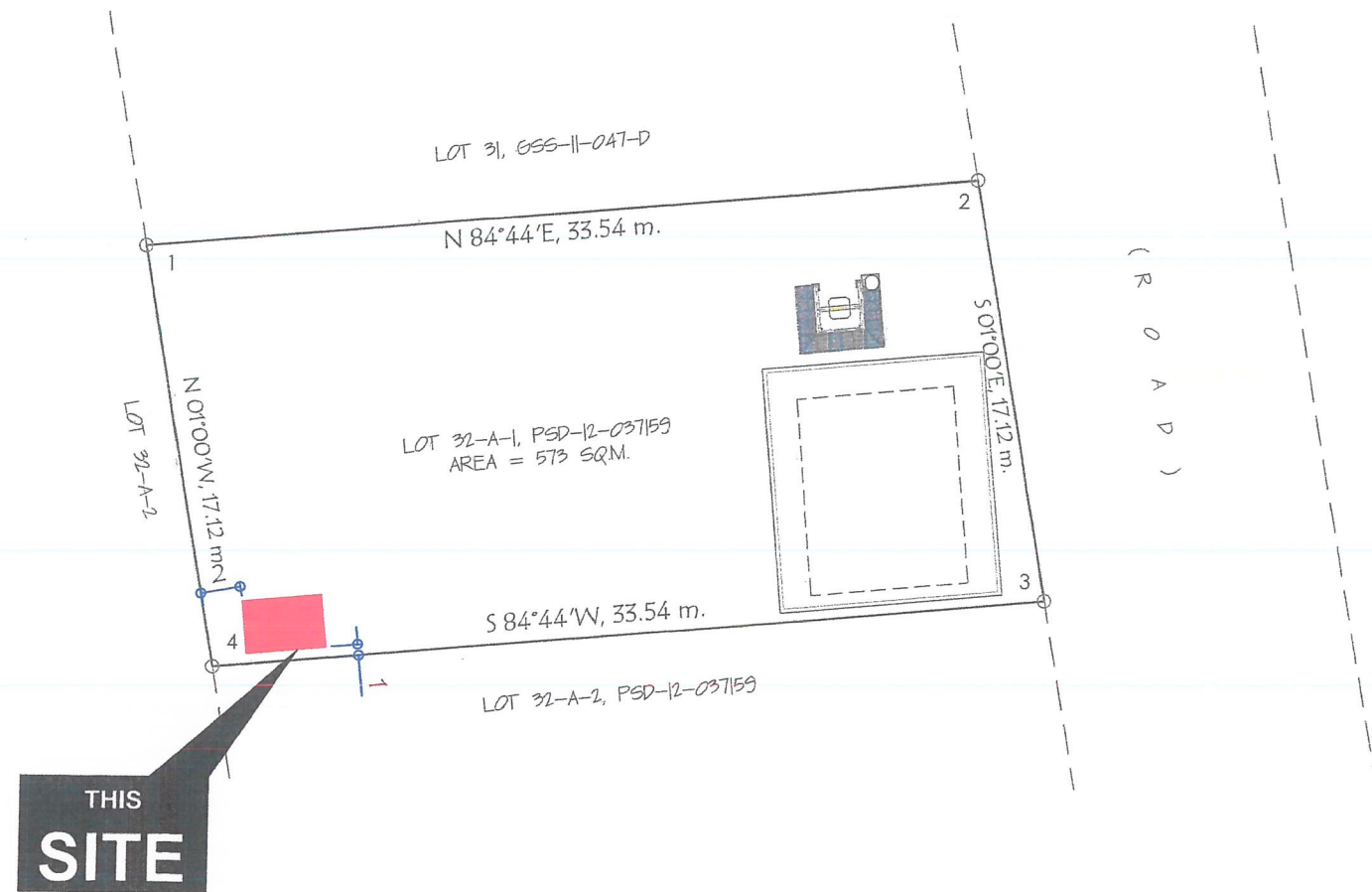
REAR AND RIGHT SIDE ELEVATION
SCALE: 1:50

<p>GENERAL SANTOS CITY WATER DISTRICT E. FERNANDEZ STREET, BRGY. LAGAO, GEN. SANTOS CITY ENGINEERING & CONSTRUCTION DEPARTMENT PLANNING AND DESIGN DIVISION TEL. NO.: (083) 552 - 3824</p>	PROJECT TITLE:	CHECKED BY:	REVIEWED BY:	RECOMMENDED FOR APPROVAL BY:	APPROVED BY:	SHEET CONTENTS:		SHEET NO.:
	USED OIL SHED	<i>[Signature]</i>	<i>[Signature]</i>	<i>[Signature]</i>	<i>[Signature]</i>	AS SHOWN		02
	LOCATION : PUROK UDAGRE, BRGY. CONEL, GSC	DANILO M. HORLADOR, JR., CE ACTING DEPARTMENT PLANNING AND DEVELOPMENT OFFICER - A	MARIA CELIA N. DANDAN, CE ACTING DEPARTMENT MANAGER - ECD	ROGELIO A. BESANA JR., CE/RMP ASSISTANT GENERAL MANAGER - OTS	FRANCISCO R. ALOLOD, JR. CPA/CESE ACTING GENERAL MANAGER	PREPARED BY: JKD	DATE: MAR. 11, 2024	REV. NO. 00



05 of 01 **FOOTING, PEDESTAL AND ZOCALO DETAIL**
SCALE: 1:25

PROJECT TITLE:	CHECKED BY:	REVIEWED BY:	RECOMMENDED FOR APPROVAL BY:	APPROVED BY:	SHEET CONTENTS:	SHEET NO.:
USED OIL SHED	<i>[Signature]</i> DANILO M. HORLADOR, JR., CE	<i>[Signature]</i> MARIA CELIA N. DANDAN, CE	<i>[Signature]</i> ROGELIO A. BESANA JR., CE/RMP	<i>[Signature]</i> FRANCISCO R. ALOLOD, JR. CPA, CESE	AS SHOWN	03
LOCATION : PUROK UDAGRE, BRGY. CONEL, GSC	PDD - PROJECT PLANNING AND DEVELOPMENT OFFICER A	ACTING DEPARTMENT MANAGER - ECD	ASSISTANT GENERAL MANAGER - OTS	ACTING GENERAL MANAGER	PREPARED BY: JKD	DATE: MAR. 11, 2024
					REV. NO. 00	








01 02 VICINITY MAP
SCALE: DRAWN NOT TO SCALE

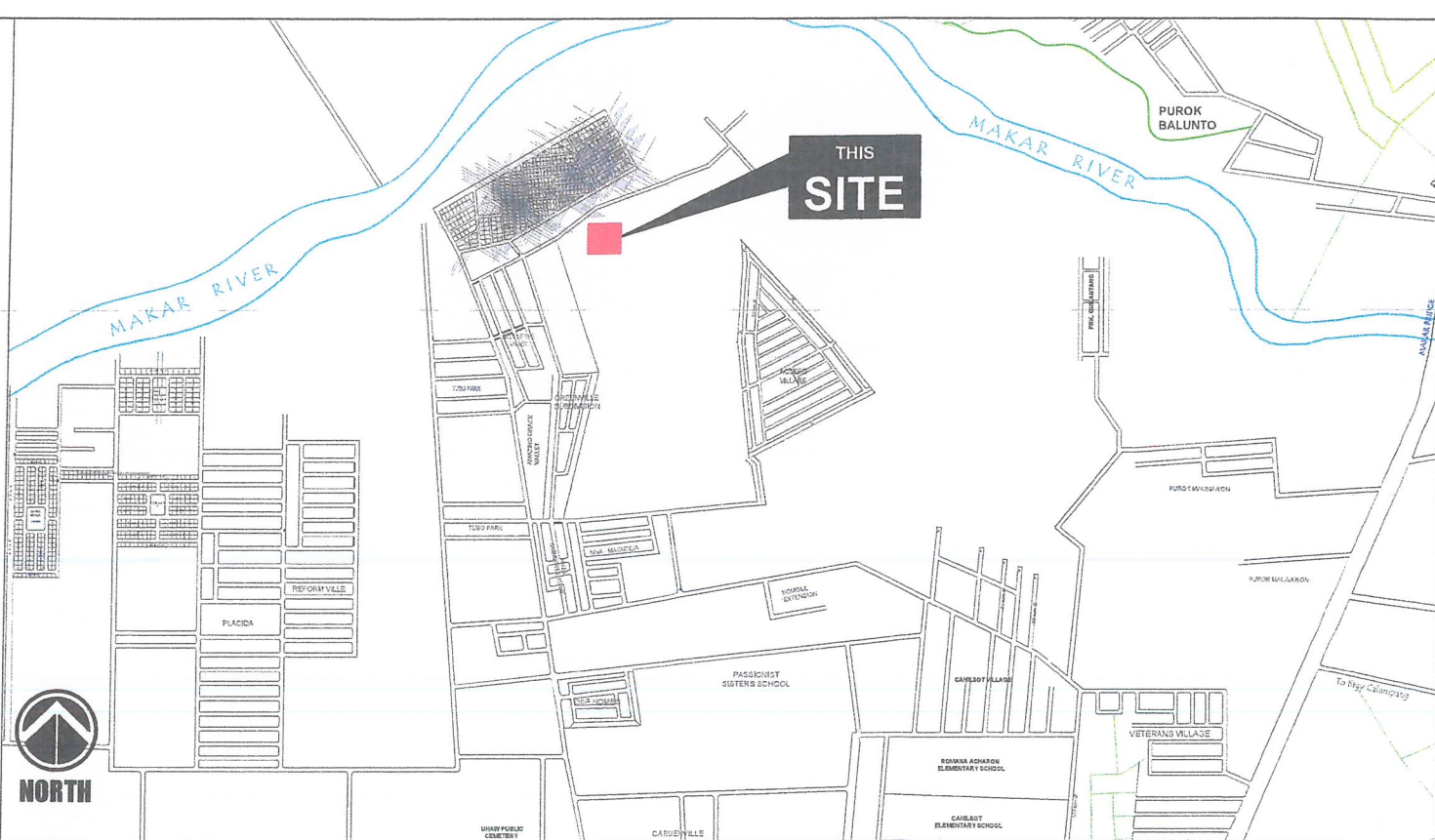
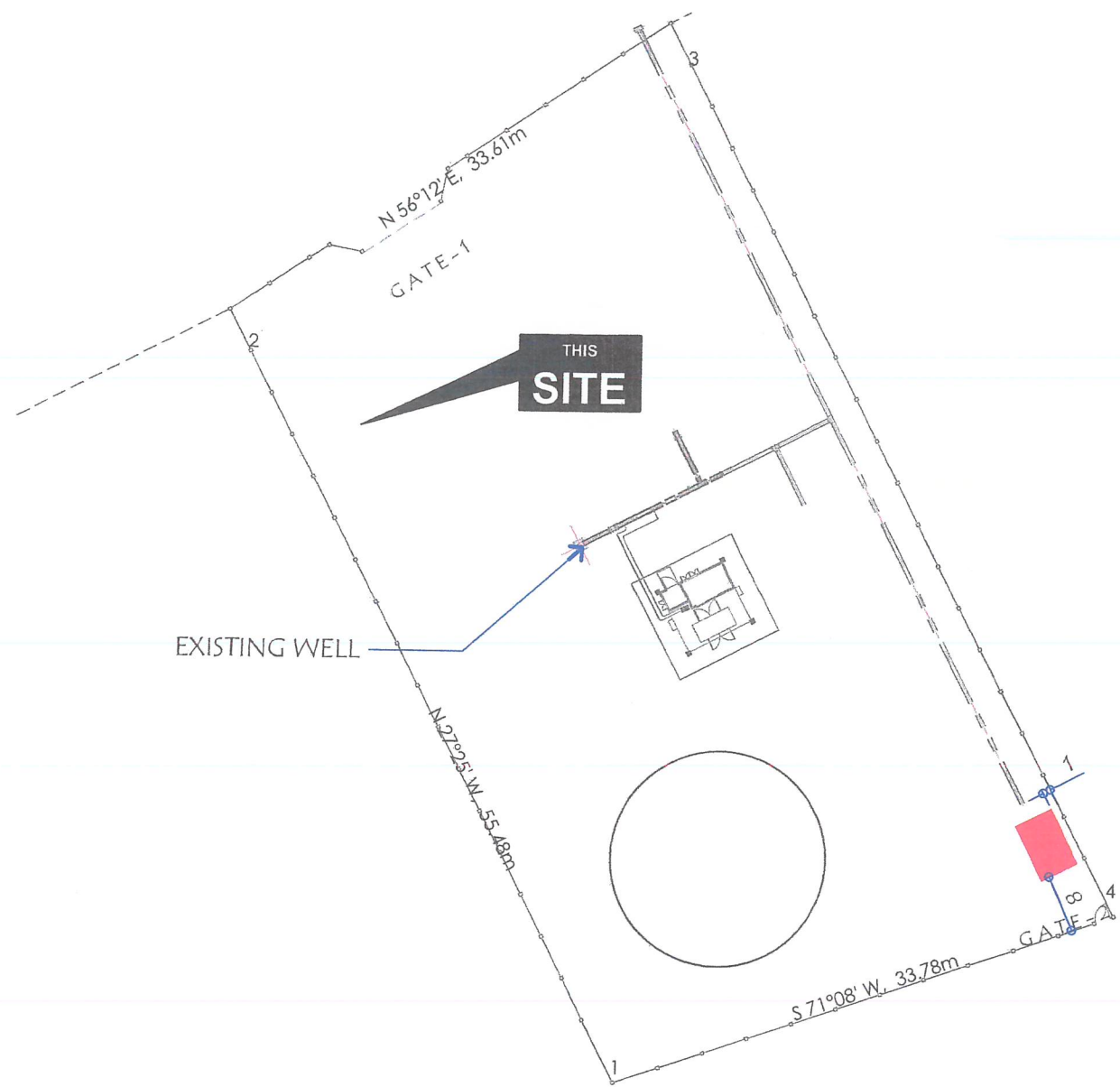


01 03 PERSPECTIVE
SCALE: NTS

01 05 EXISTING SITE DEVELOPMENT PLAN
SCALE: NTS



 GENERAL SANTOS CITY WATER DISTRICT E. FERNANDEZ STREET, BRGY. LAGAO, GEN. SANTOS CITY ENGINEERING & CONSTRUCTION DEPARTMENT PLANNING AND DESIGN DIVISION TEL. NO.: (083) 552 - 3824	PROJECT TITLE:	CHECKED BY:	REVIEWED BY:	RECOMMENDED FOR APPROVAL BY:	APPROVED BY:	SHEET CONTENTS:		SHEET NO.:
	USED OIL SHED					AS SHOWN		01
	LOCATION: PS 9 PUROK BLISS, BGY. CALUMPANG, GSC	DANILO M. BORLADOR, JR., CE PDD - PROJECT PLANNING AND DEVELOPMENT OFFICER A	MARIA CELIA N. DANDAN, CE ACTING DEPARTMENT MANAGER - ECD	ROGELIO A. BESANA JR., CE/RMP ASSISTANT GENERAL MANAGER - OTS	FRANCISCO R. ALOLOD, JR. CPA, CESE ACTING GENERAL MANAGER	PREPARED BY: JKD	DATE: MAR. 11, 2024	REV. NO. 00



01 02 VICINITY MAP
SCALE: DRAWN NOT TO SCALE

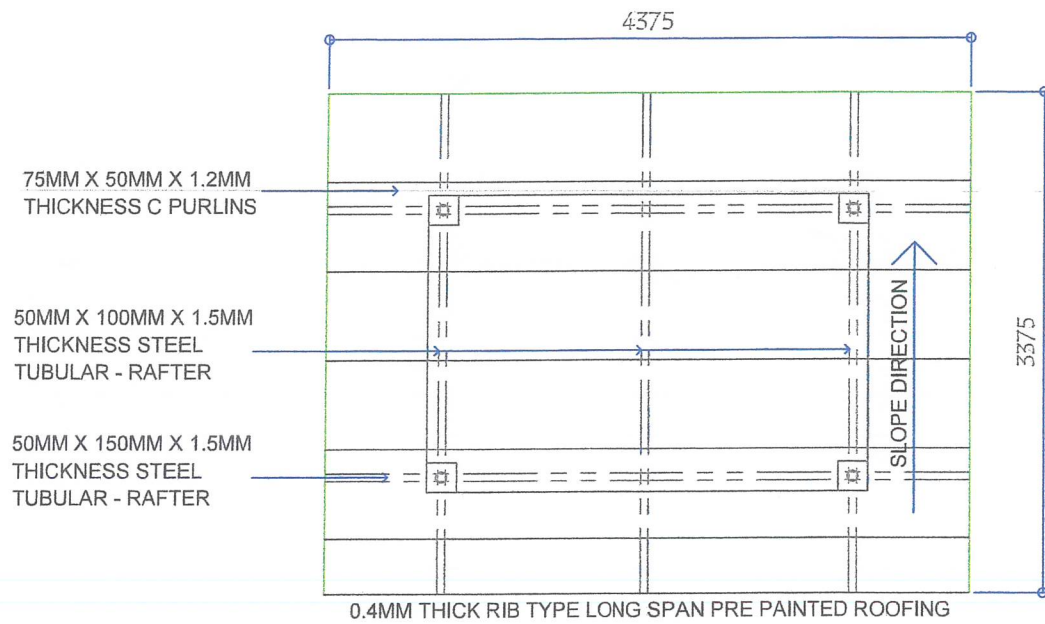
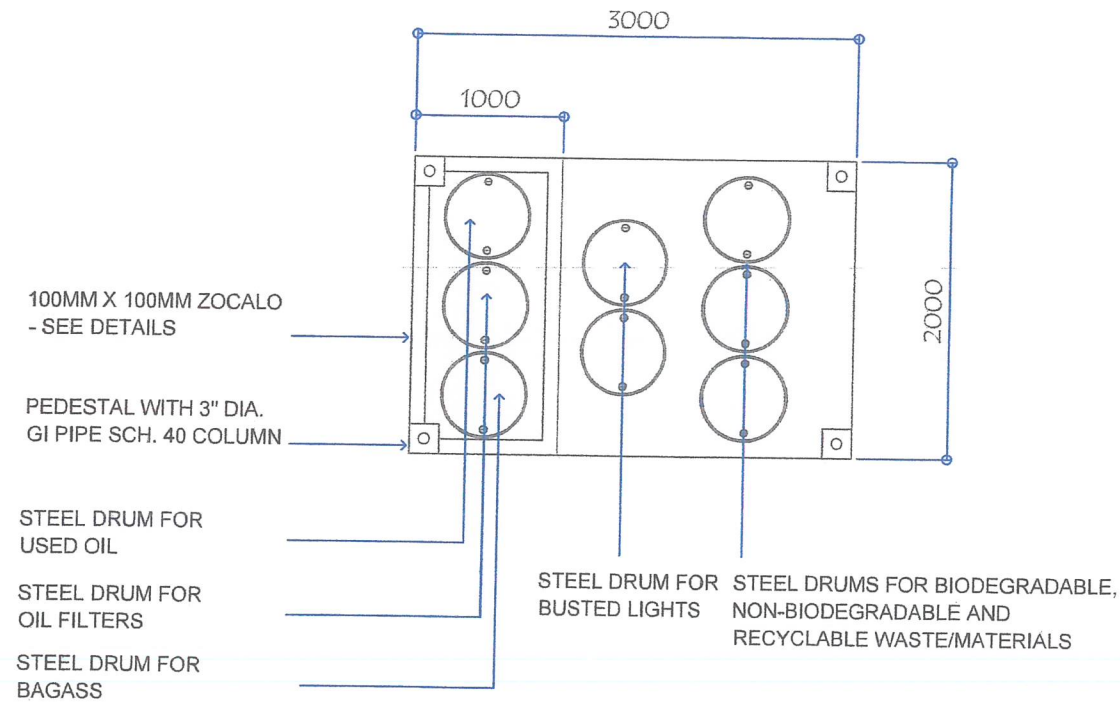


01 03 PERSPECTIVE
SCALE: NTS

01 05 EXISTING SITE DEVELOPMENT PLAN
SCALE: NTS

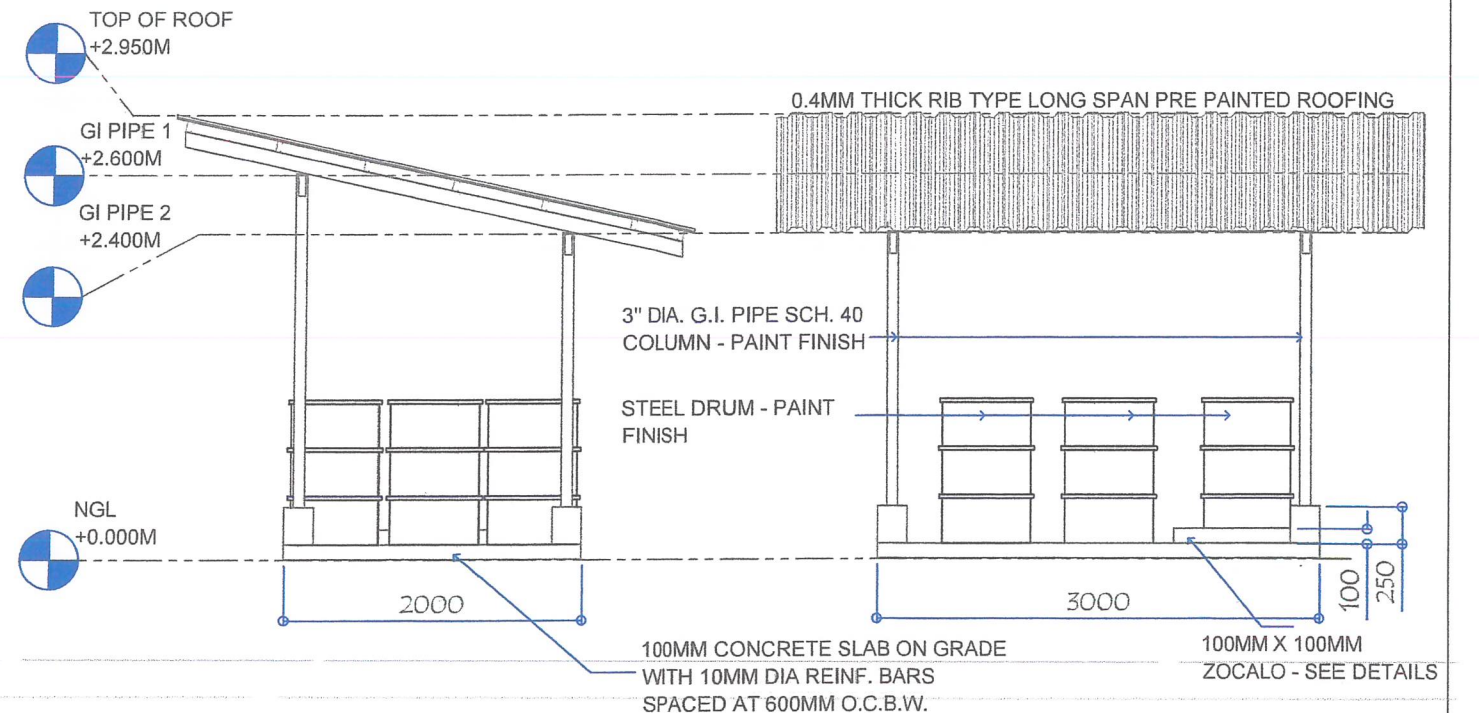
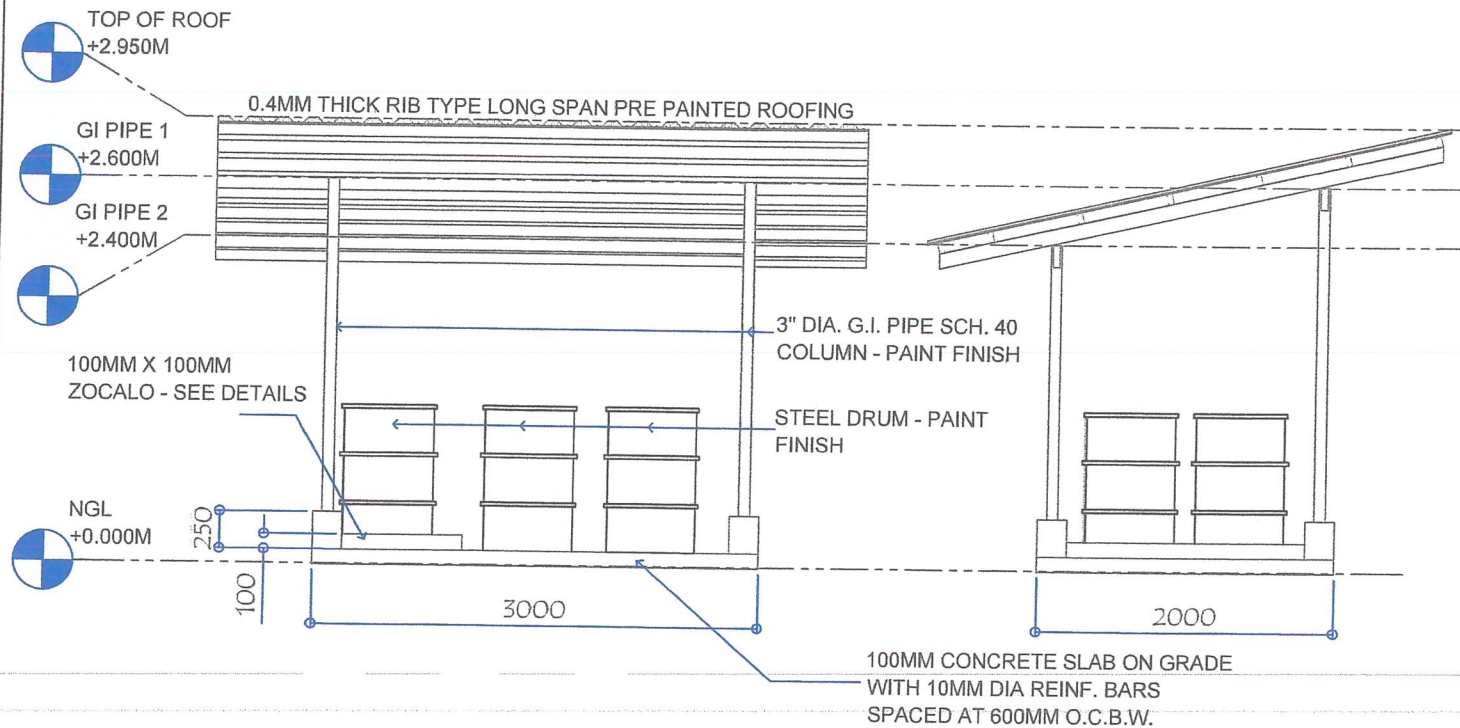


PROJECT TITLE:	CHECKED BY:	REVIEWED BY:	RECOMMENDED FOR APPROVAL BY:	APPROVED BY:	SHEET CONTENTS:	SHEET NO.:
USED OIL SHED	<i>[Signature]</i> DANILO M. HORLADOR, JR., CE	<i>[Signature]</i> MARIA CELIA N. DANDAN, CE	<i>[Signature]</i> ROGELIO A. BESANA JR., CE/RMP	<i>[Signature]</i> FRANCISCO R. ALOLOD, JR. CPA, CESE	AS SHOWN	01
LOCATION: P5 20 TEMPLADO COMP., UPPER GREENV., GSC	PDD - PROJECT PLANNING AND DEVELOPMENT OFFICER A	ACTING DEPARTMENT MANAGER - ECD	ASSISTANT GENERAL MANAGER - OTS	ACTING GENERAL MANAGER	PREPARED BY: JKD	DATE: MAR. 11, 2024
					REV. NO. 00	



FLOOR PLAN
SCALE: 1:50

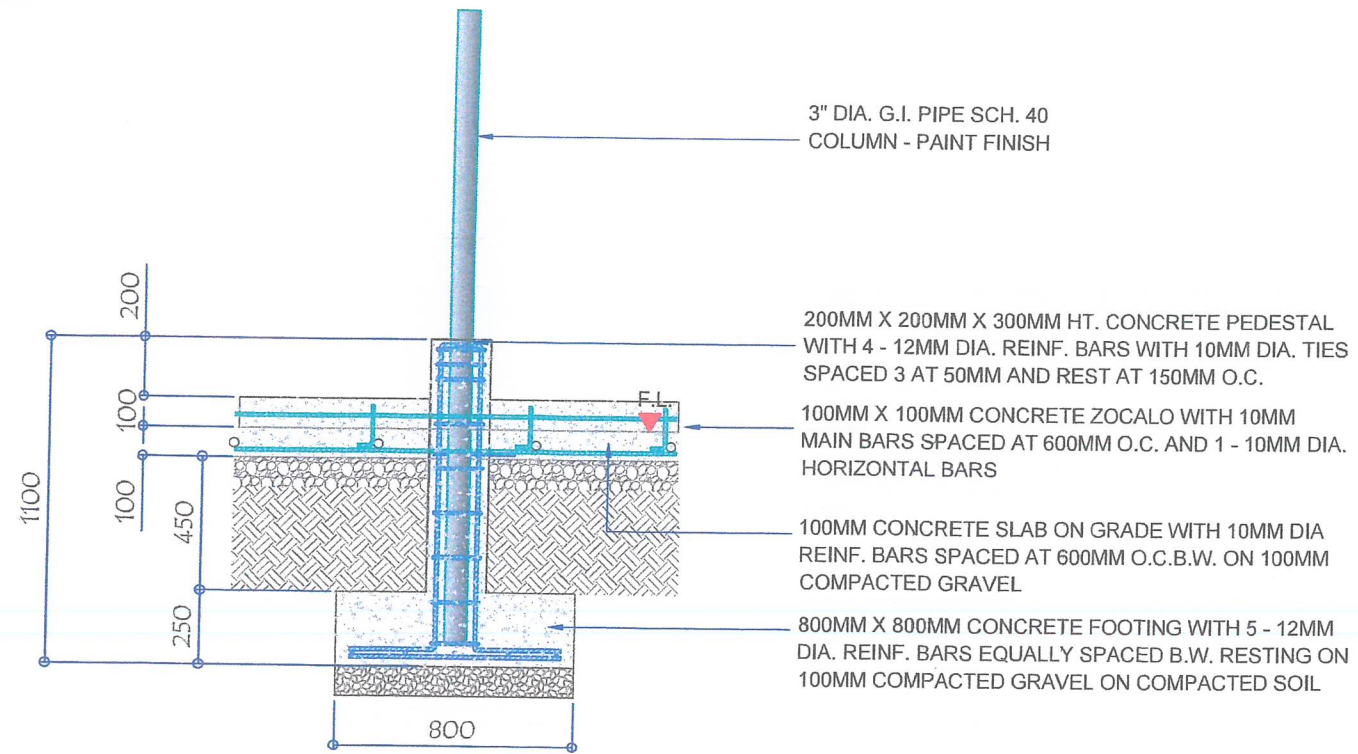
ROOF FRAMING PLAN
SCALE: 1:50



FRONT AND LEFT SIDE ELEVATION
SCALE: 1:50

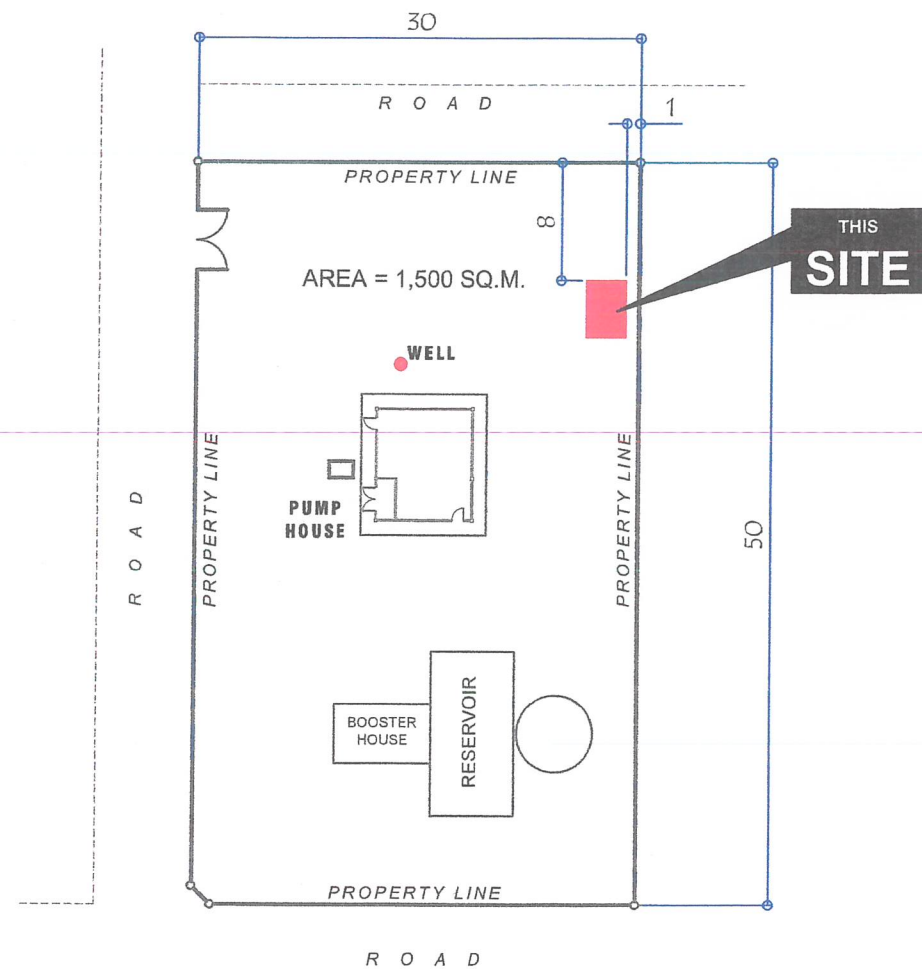
REAR AND RIGHT SIDE ELEVATION
SCALE: 1:50

PROJECT TITLE: USED OIL SHED	CHECKED BY: <i>[Signature]</i> DANILO M. HORLADOR, JR., CE	REVIEWED BY: <i>[Signature]</i> MARIA CELIA N. DANDAN, CE	RECOMMENDED FOR APPROVAL BY: <i>[Signature]</i> ROGELIO A. BESANA JR., CE/RMP	APPROVED BY: <i>[Signature]</i> FRANCISCO R. ALOLOD, JR., CPA, CESE	SHEET CONTENTS: AS SHOWN	SHEET NO.: 02
LOCATION: PUROK UDAGRE, BRGY. CONEL, GSC	PDD - PROJECT PLANNING AND DEVELOPMENT OFFICER A	ACTING DEPARTMENT MANAGER - ECD	ASSISTANT GENERAL MANAGER - OTS	ACTING GENERAL MANAGER	PREPARED BY: JKD	DATE: MAR. 11, 2024
					REV. NO. 00	



05 of 01 **FOOTING, PEDESTAL AND ZOCALO DETAIL**
SCALE: 1:25

PROJECT TITLE: USED OIL SHED	CHECKED BY: DANILO M. HORTALADOR, JR., CE	REVIEWED BY: MARIA CELIA N. DANDAN, CE	RECOMMENDED FOR APPROVAL BY: ROGELIO A. BESANA JR., CE/RMP	APPROVED BY: FRANCISCO R. ALOLOD, JR. CPA/CESE	SHEET CONTENTS: AS SHOWN	SHEET NO.: 03
LOCATION: BUREAU OF FIRE PROTECTION	DATE: MAR. 11, 2024	REV. NO. 00				



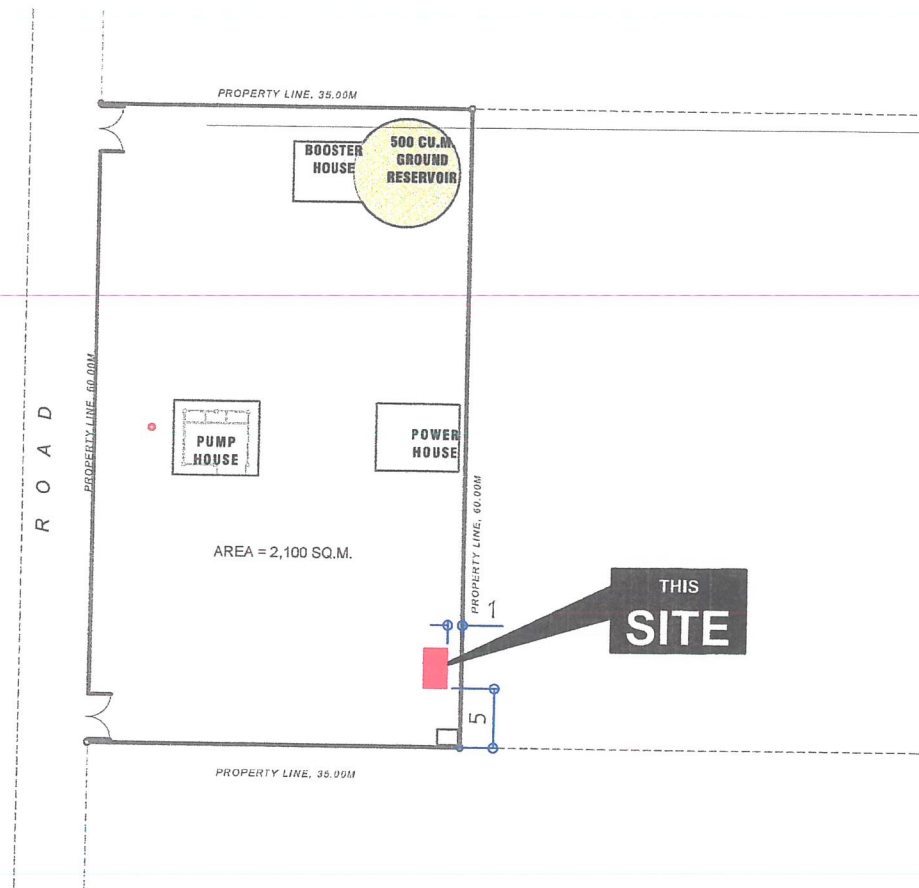
01 02 VICINITY MAP
SCALE: DRAWN NOT TO SCALE



01 03 PERSPECTIVE
SCALE: NTS

01 05 EXISTING SITE DEVELOPMENT PLAN
SCALE: NTS

PROJECT TITLE: USED OIL SHED	CHECKED BY: <i>[Signature]</i> DANILO M. HORLADOR, JR., CE	REVIEWED BY: <i>[Signature]</i> MARIA CELIA N. DANDAN, CE	RECOMMENDED FOR APPROVAL BY: <i>[Signature]</i> ROGELIO A. BESANA JR., CE/RMP ASSISTANT GENERAL MANAGER - CTS	APPROVED BY: <i>[Signature]</i> FRANCISCO R. ALLOLOD, JR. CPA, CESE ACTING GENERAL MANAGER	SHEET CONTENTS: AS SHOWN	SHEET NO.: 01
					PREPARED BY: JKD	DATE: MAR. 11, 2024
						REV. NO. 00



01 02 VICINITY MAP
SCALE: DRAWN NOT TO SCALE



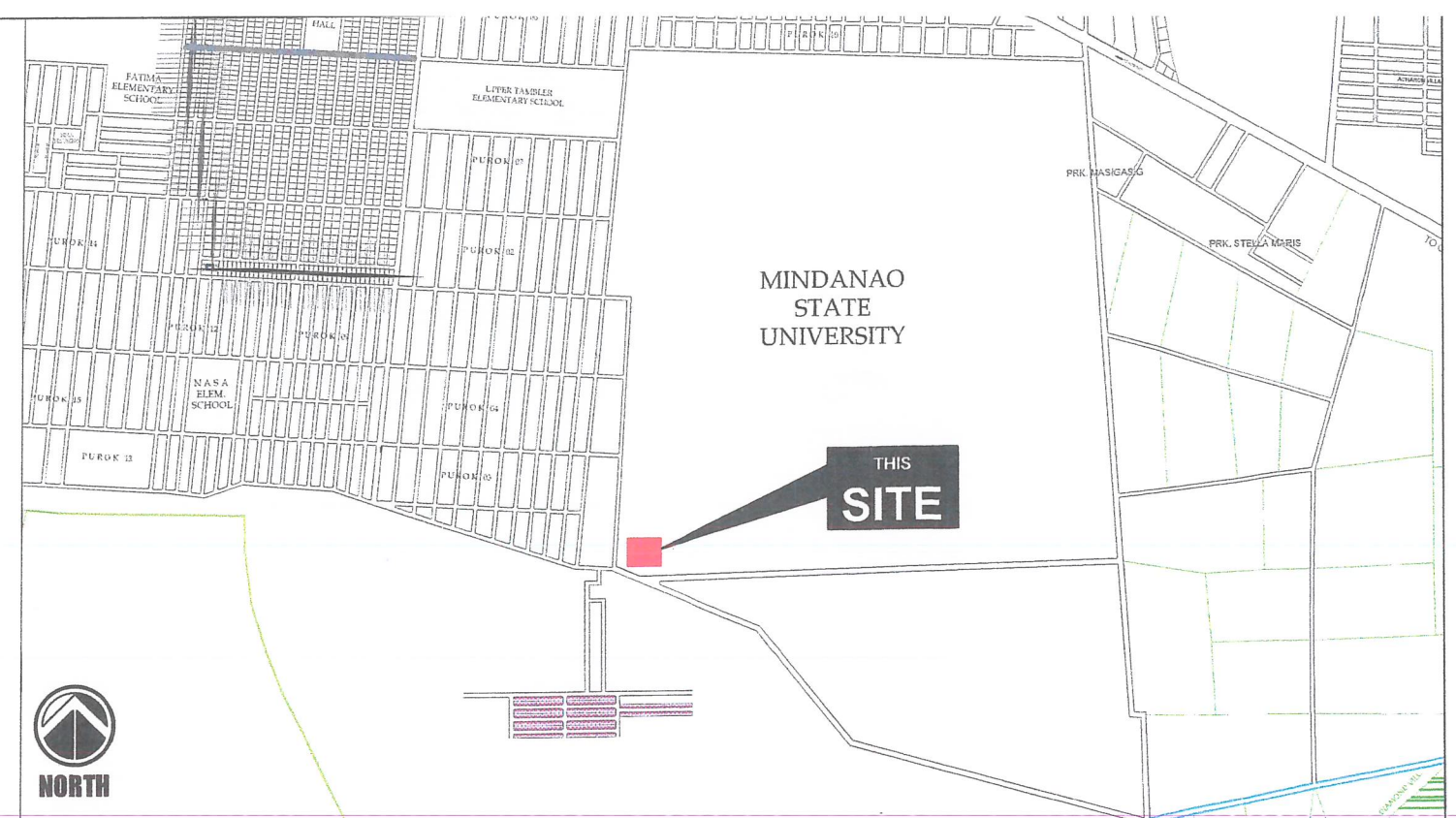
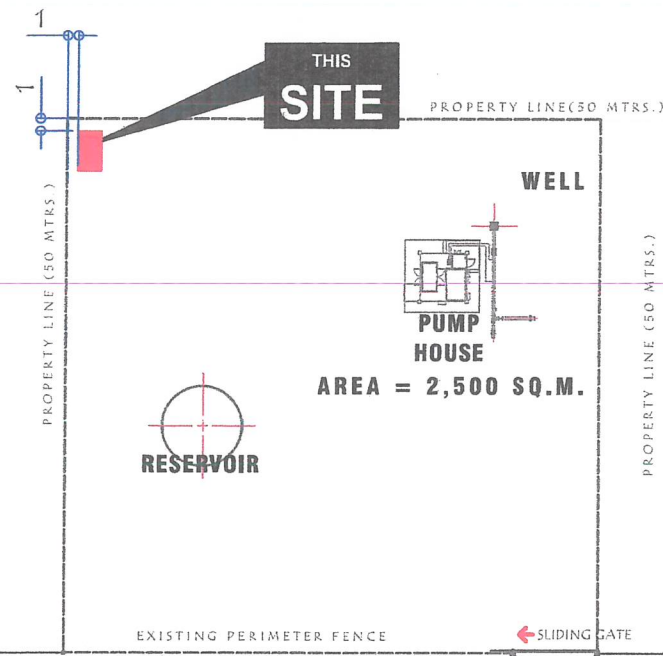
01 03 PERSPECTIVE
SCALE: NTS

01 05 EXISTING SITE DEVELOPMENT PLAN
SCALE: NTS



NORTH

PROJECT TITLE: USED OIL SHED	CHECKED BY: <i>[Signature]</i> DANILO M. HORLADOR, JR., CE PDD - PROJECT PLANNING AND DEVELOPMENT OFFICER A	REVIEWED BY: <i>[Signature]</i> MARIA CELIA N. DANDAN, CE ACTING DEPARTMENT MANAGER - ECD	RECOMMENDED FOR APPROVAL BY: <i>[Signature]</i> ROGELIO A. BESANA JR., CE/RMP ASSISTANT GENERAL MANAGER - OTS	APPROVED BY: <i>[Signature]</i> FRANCISCO R. ALOLOD, JR. CPA/GESE ACTING GENERAL MANAGER	SHEET CONTENTS: AS SHOWN	SHEET NO.: 01
LOCATION: PS 12, ZONE 11A, BRGY. FATIMA GSC	PDD - PROJECT PLANNING AND DEVELOPMENT OFFICER A	ACTING DEPARTMENT MANAGER - ECD	ASSISTANT GENERAL MANAGER - OTS	ACTING GENERAL MANAGER	PREPARED BY: JKD	DATE: MAR. 11, 2024
					REV. NO. 00	



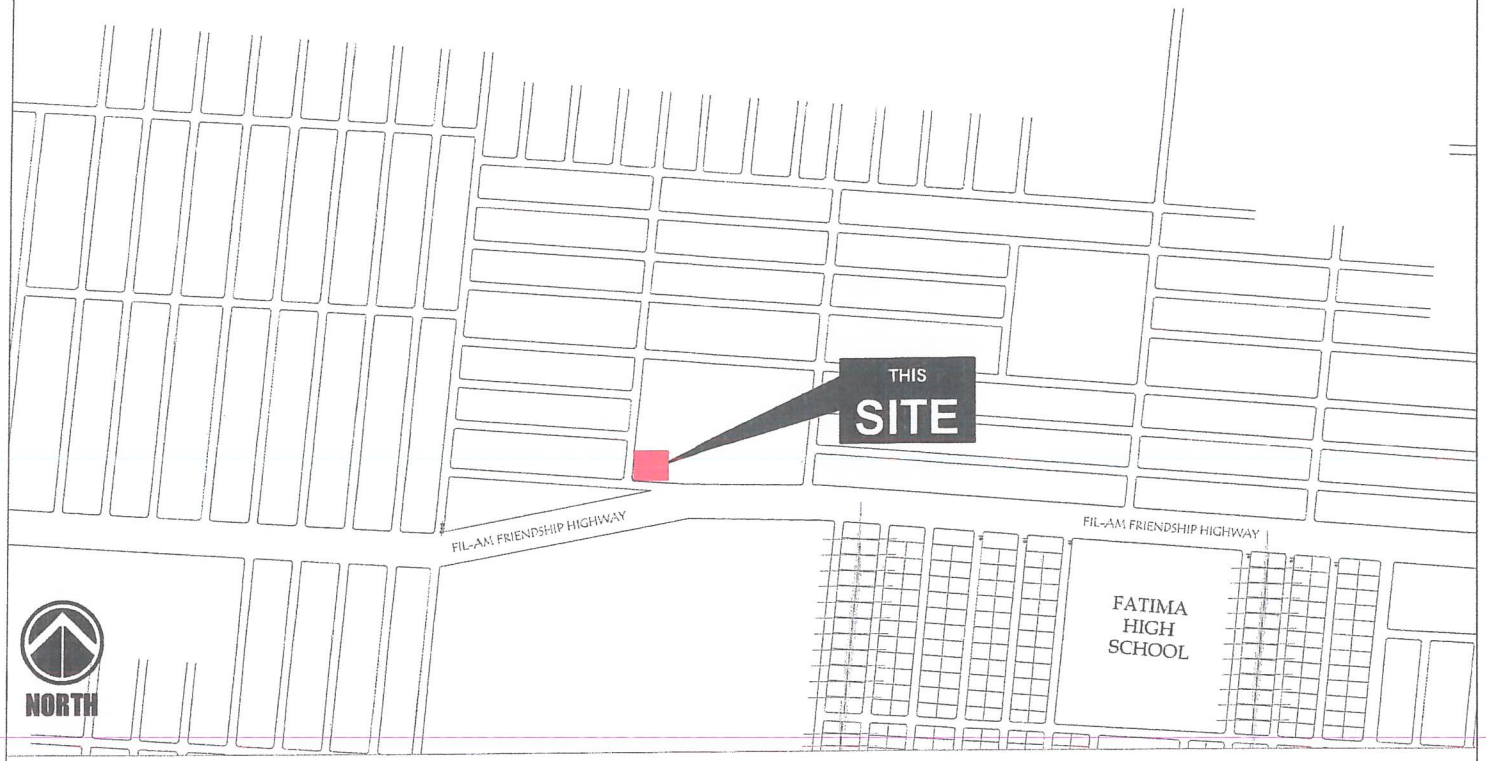
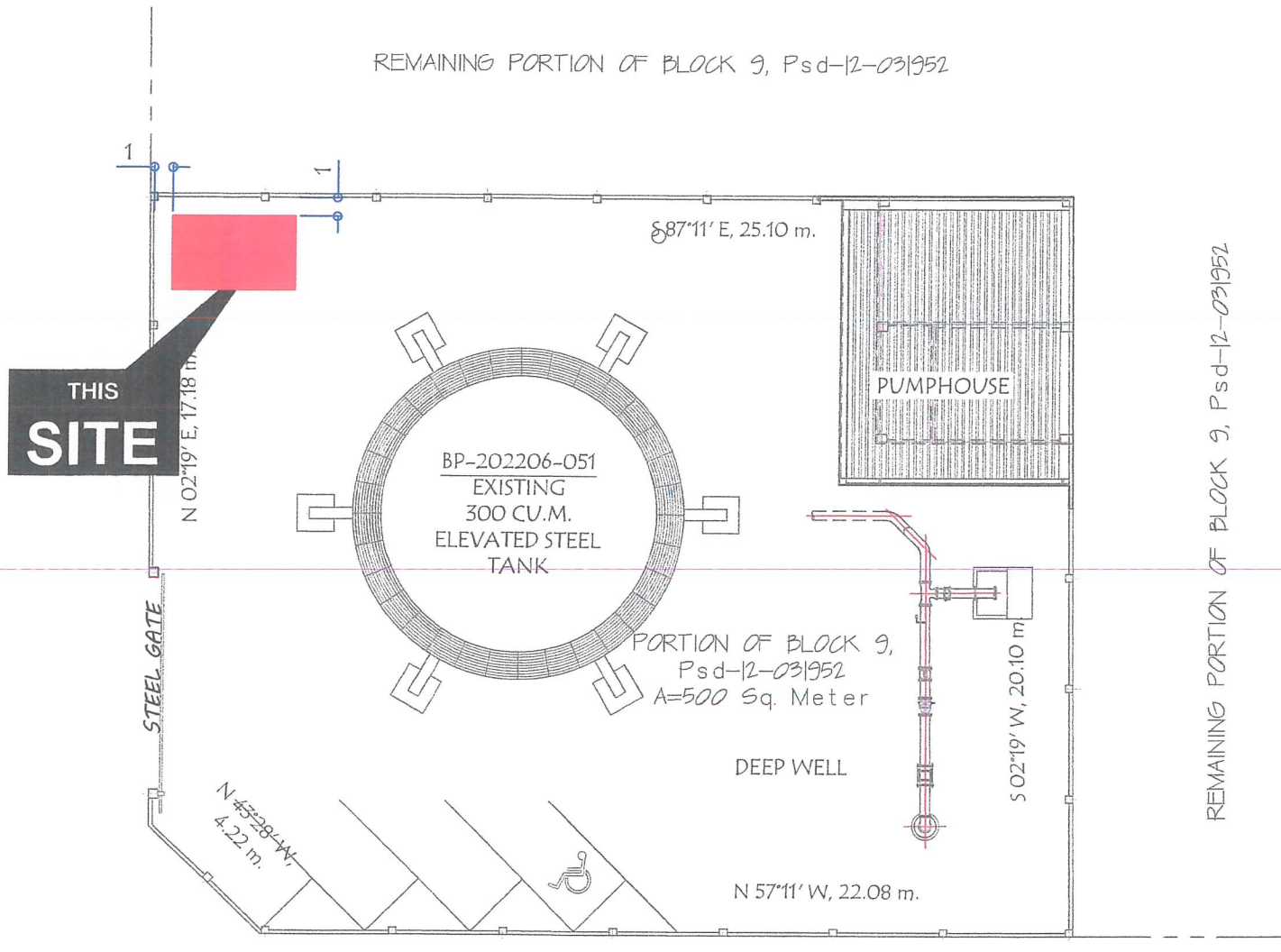
01 | 02 VICINITY MAP
SCALE: DRAWN NOT TO SCALE



01 | 03 PERSPECTIVE
SCALE: NTS

01 | 05 EXISTING SITE DEVELOPMENT PLAN
SCALE: NTS

PROJECT TITLE: USED OIL SHED	CHECKED BY: <i>[Signature]</i> DANILO M. HORLADOR, JR., CE PDD - PROJECT PLANNING AND DEVELOPMENT OFFICER A	REVIEWED BY: <i>[Signature]</i> MARIA CELIA N. DANDAN, CE ACTING DEPARTMENT MANAGER - ECD	RECOMMENDED FOR APPROVAL BY: <i>[Signature]</i> ROGELIO A. BESANA JR., CE/RMP ASSISTANT GENERAL MANAGER - OTS	APPROVED BY: <i>[Signature]</i> FRANCISCO R. ALOLOD, JR. CPA, CESE ACTING GENERAL MANAGER	SHEET CONTENTS: AS SHOWN	SHEET NO.: 01
LOCATION: PS 21, MSU COMPOUND, BRGY. FATIMA, GSC					PREPARED BY: JKD	DATE: MAR. 11, 2024
					REV. NO. 00	



VICINITY MAP
SCALE: DRAWN NOT TO SCALE

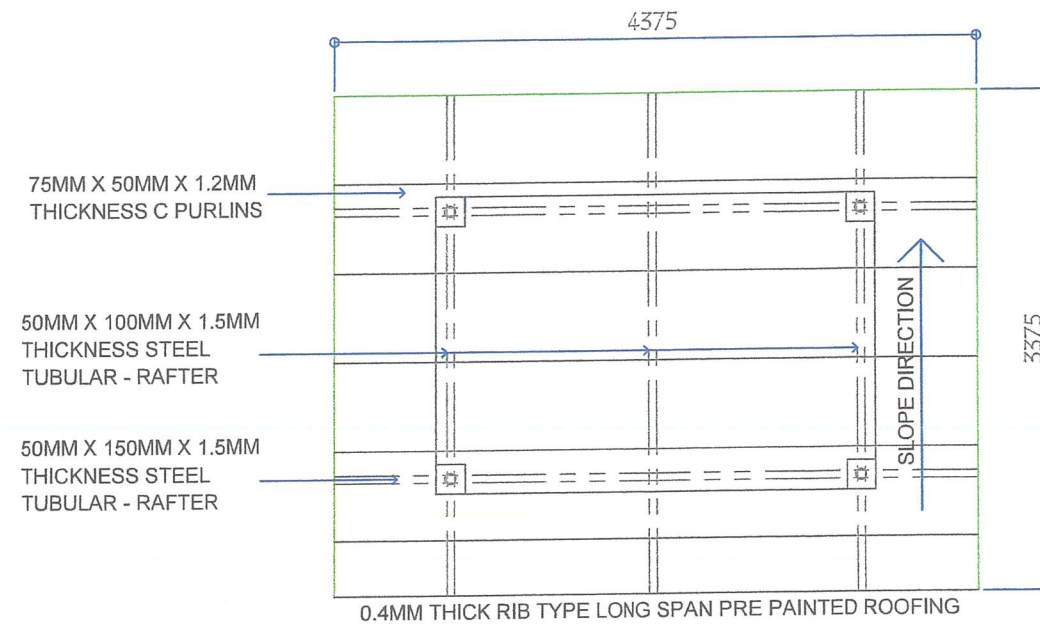
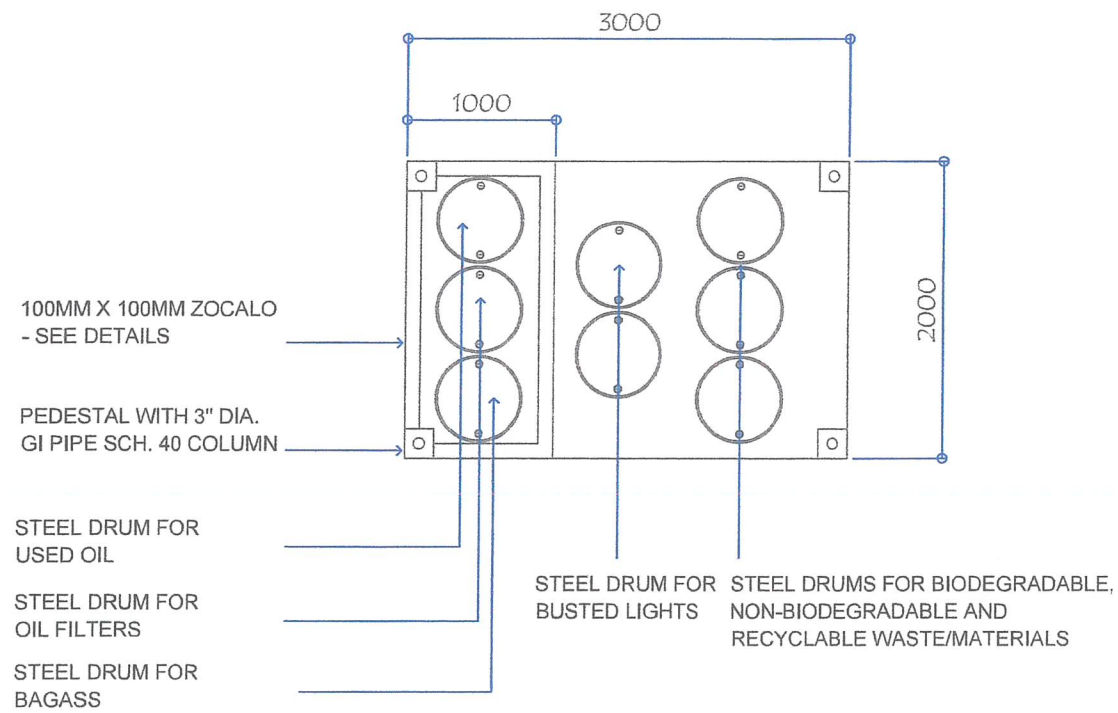


PERSPECTIVE
SCALE: NTS

EXISTING SITE DEVELOPMENT PLAN
SCALE: NTS

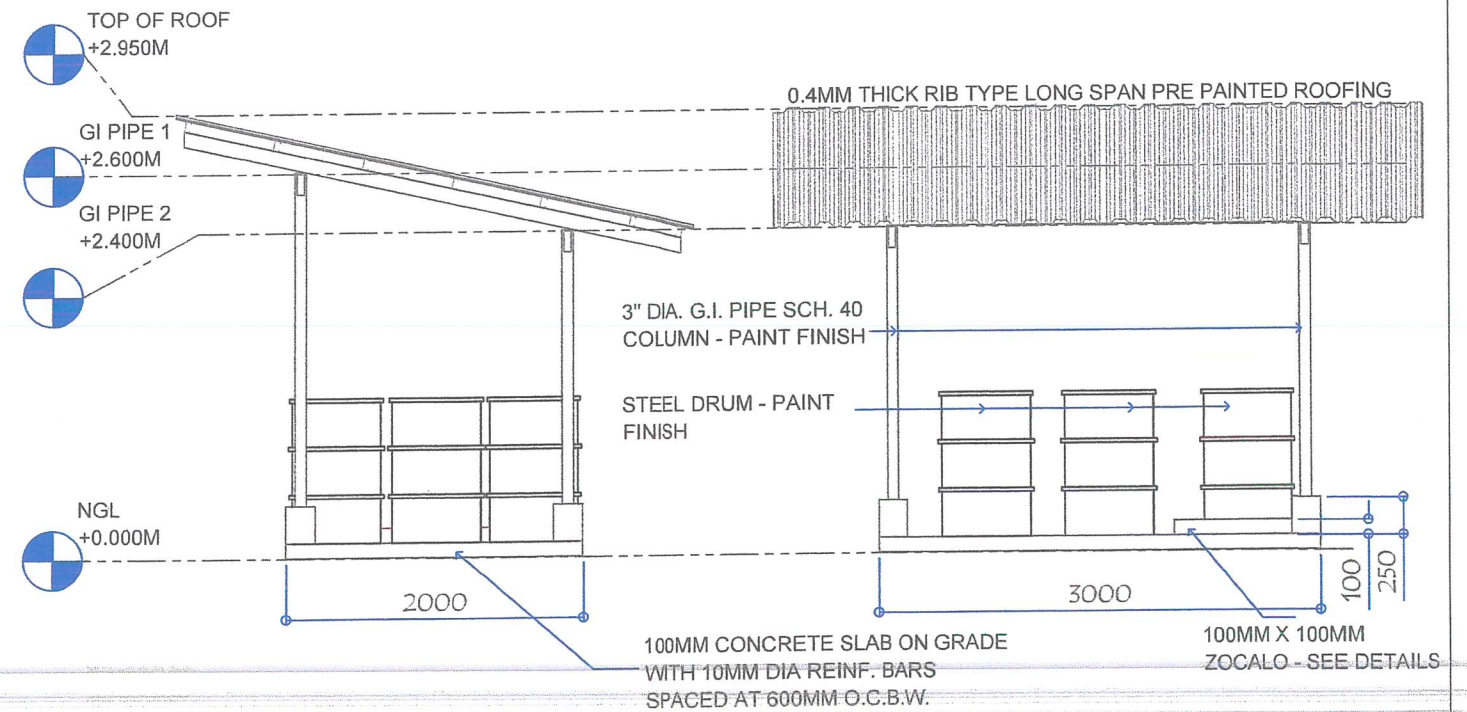
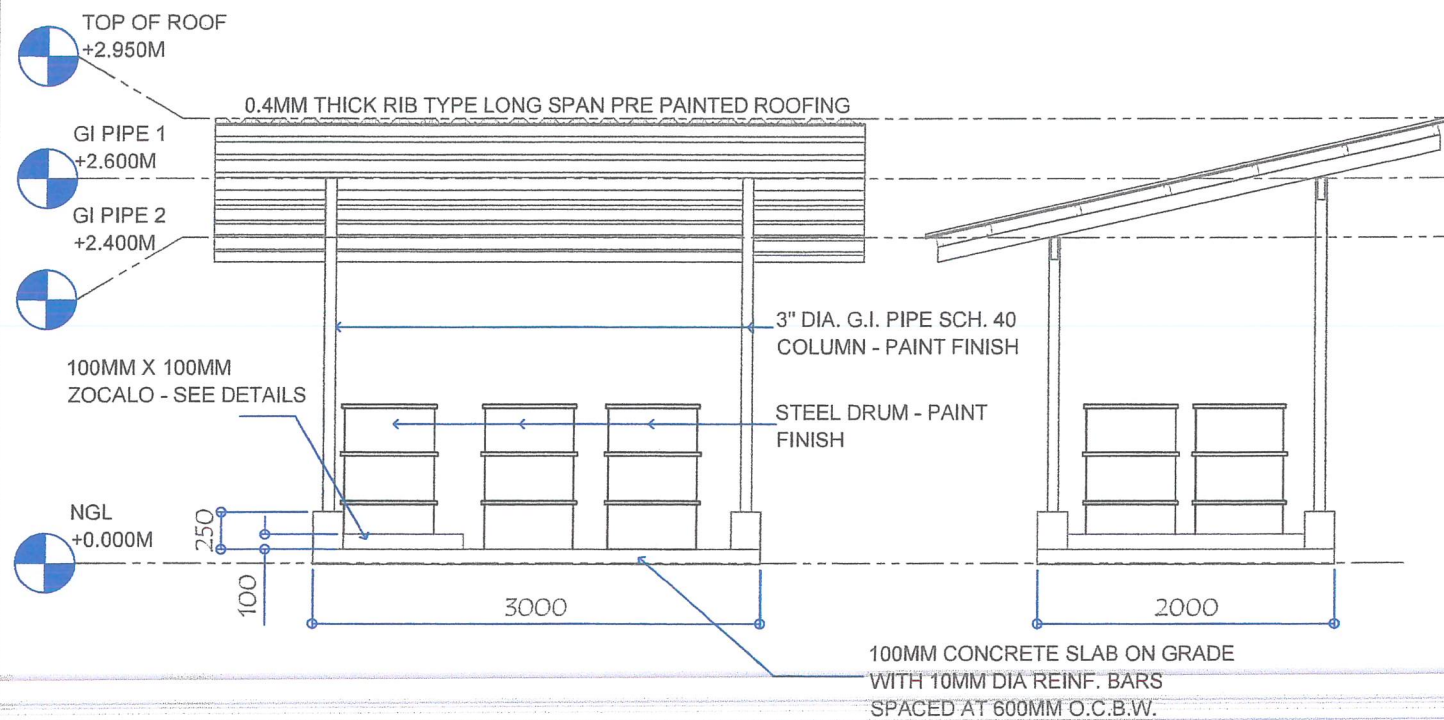
GENERAL SANTOS CITY WATER DISTRICT
E. FERNANDEZ STREET, BRGY. LAGAO, GEN. SANTOS CITY
ENGINEERING & CONSTRUCTION DEPARTMENT
PLANNING AND DESIGN DIVISION
TEL. NO.: (083) 552 - 3824

PROJECT TITLE: USED OIL SHED	CHECKED BY: <i>[Signature]</i> DANILO M. HORLADOR, JR., CE PDD - PROJECT PLANNING AND DEVELOPMENT OFFICER A	REVIEWED BY: <i>[Signature]</i> MARIA CELIA N. DANDAN, CE ACTING DEPARTMENT MANAGER - ECD	RECOMMENDED FOR APPROVAL BY: <i>[Signature]</i> ROGELIO A. BESANA JR., CE/RMP ASSISTANT GENERAL MANAGER - OTS	APPROVED BY: <i>[Signature]</i> FRANCISCO R. ALOLOD, JR. CE/A, CESE ACTING GENERAL MANAGER	SHEET CONTENTS: AS SHOWN	SHEET NO.: 01
LOCATION: PS 24, ZONE 11-B, BRGY. FATIMA, GSC	PDD - PROJECT PLANNING AND DEVELOPMENT OFFICER A	ACTING DEPARTMENT MANAGER - ECD	ASSISTANT GENERAL MANAGER - OTS	ACTING GENERAL MANAGER	PREPARED BY: JKD	DATE: MAR. 11, 2024
					REV. NO. 00	



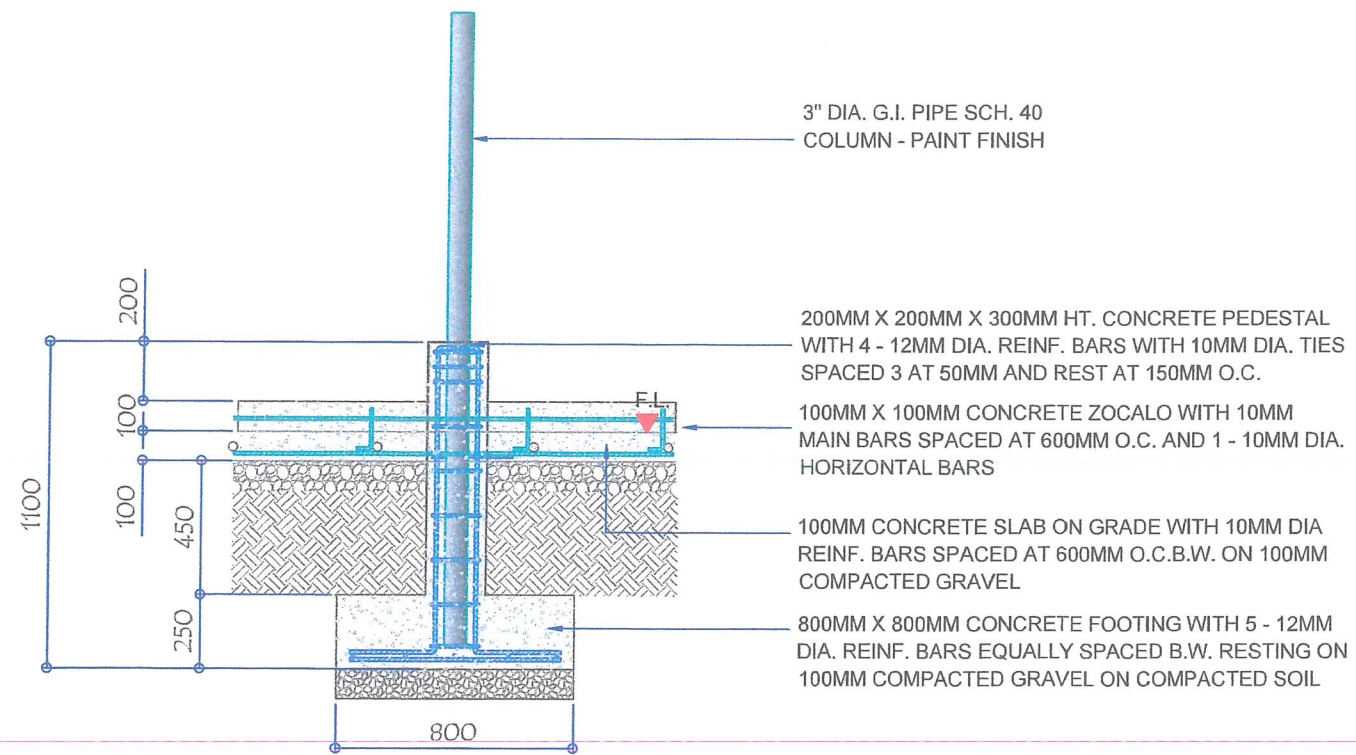
FLOOR PLAN
SCALE: 1:50

ROOF FRAMING PLAN
SCALE: 1:50



FRONT AND LEFT SIDE ELEVATION
SCALE: 1:50

REAR AND RIGHT SIDE ELEVATION
SCALE: 1:50



FOOTING, PEDESTAL AND ZOCALO DETAIL
SCALE: 1:25

PROJECT TITLE:	CHECKED BY:	REVIEWED BY:	RECOMMENDED FOR APPROVAL BY:	APPROVED BY:	SHEET CONTENTS:	SHEET NO.:
USED OIL SHED	<i>[Signature]</i> DANILO M. HORLADOR, JR., CE	<i>[Signature]</i> MARIA CELIA N. DANDAN, CE	<i>[Signature]</i> ROGELIO A. BESANA JR., CE/RMP	<i>[Signature]</i> FRANCISCO R. ALOLOD, JR. CPA, CESE	AS SHOWN	03
					PREPARED BY: JKD	DATE: MAR. 11, 2024
						REV. NO. 00



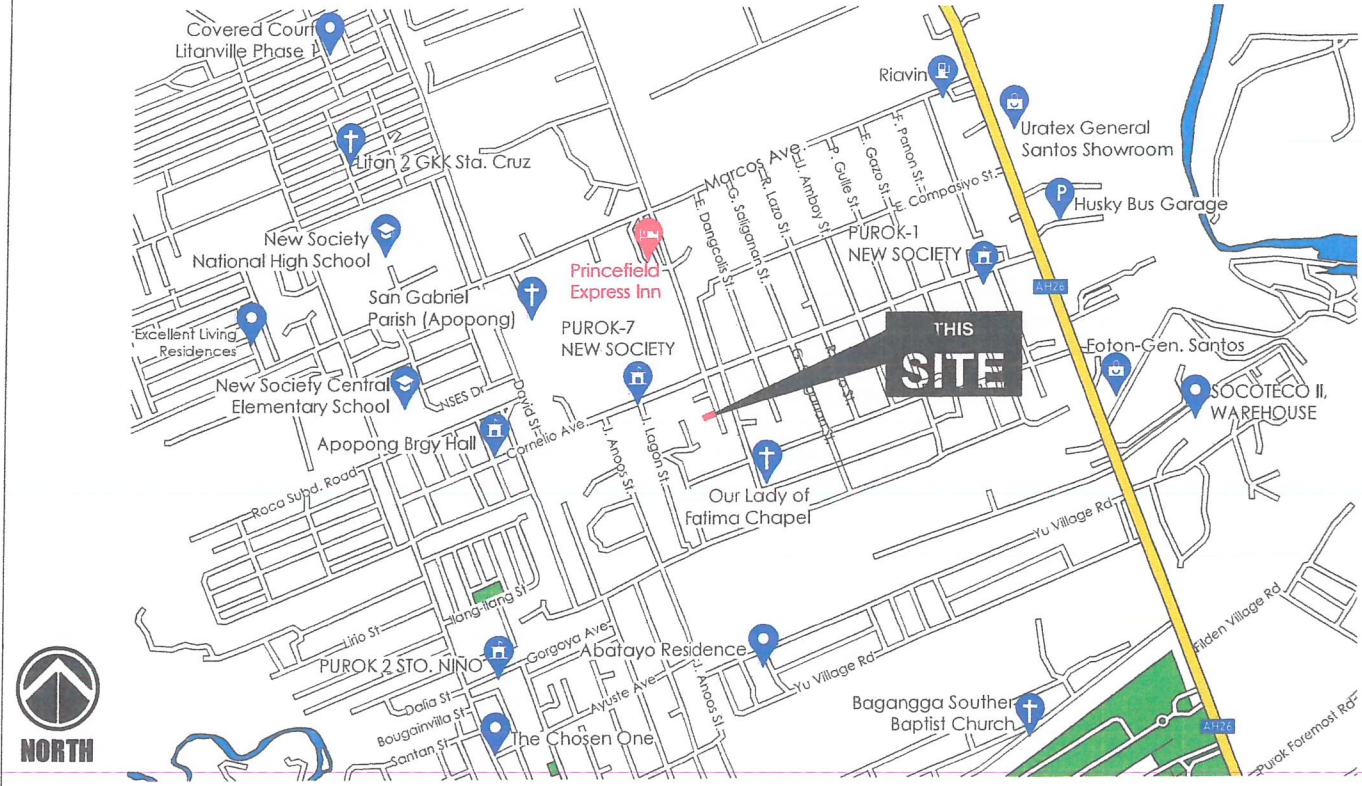
01 02 VICINITY MAP
SCALE: DRAWN NOT TO SCALE



01 03 PERSPECTIVE
SCALE: NTS

01 05 EXISTING SITE DEVELOPMENT PLAN
SCALE: NTS

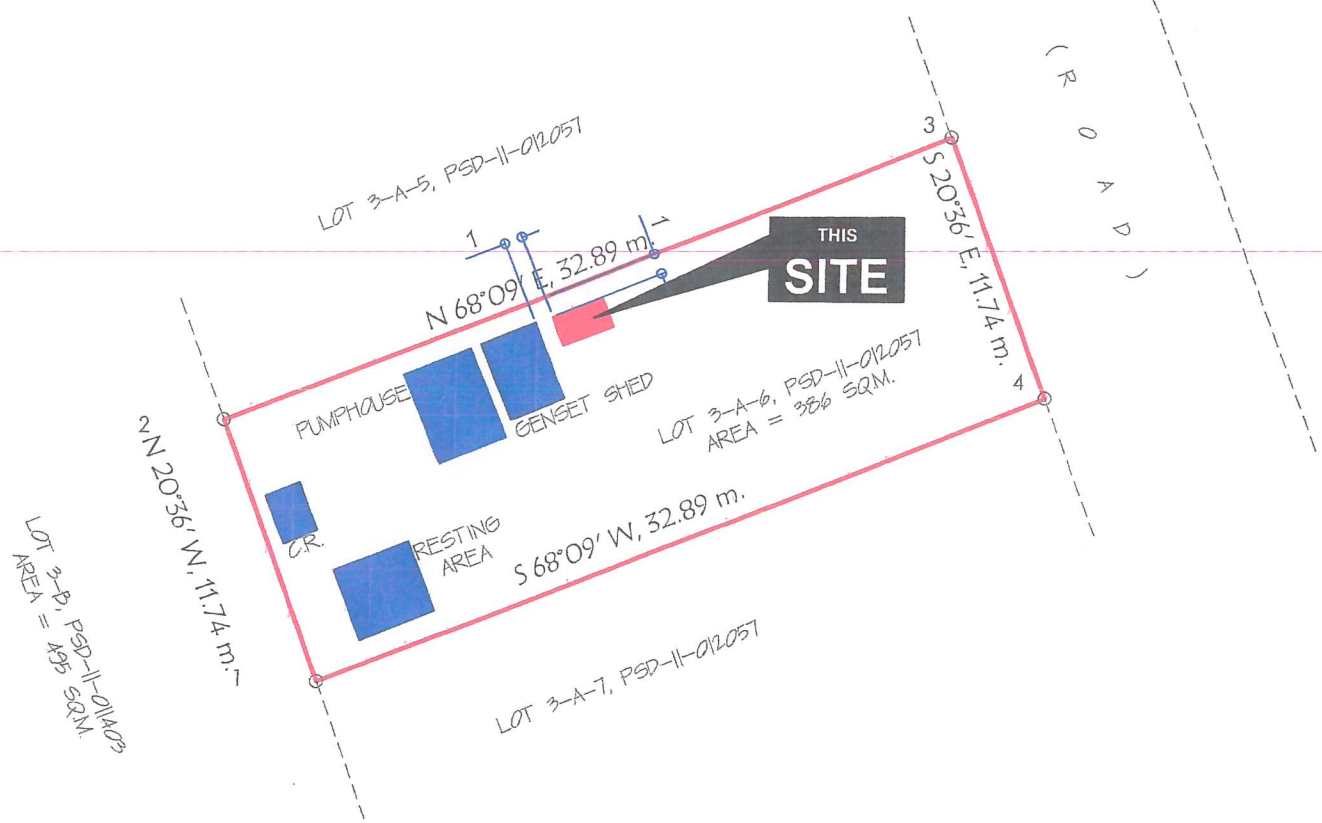
PROJECT TITLE: USED OIL SHED	CHECKED BY: <i>[Signature]</i> DANILO M. HORLADOR, JR., CE	REVIEWED BY: <i>[Signature]</i> MARIA CELIA N. DANDAN, CE	RECOMMENDED FOR APPROVAL BY: <i>[Signature]</i> ROGELIO A. BESANA JR., CE/RMP	APPROVED BY: <i>[Signature]</i> FRANCISCO R. AILOLOD, JR. CPA/CESE ACTING GENERAL MANAGER	SHEET CONTENTS: AS SHOWN	SHEET NO.: 01
					PREPARED BY: JKD	DATE: MAR. 11, 2024
					REV. NO. 00	



01 02 VICINITY MAP
SCALE: DRAWN NOT TO SCALE



01 03 PERSPECTIVE
SCALE: NTS

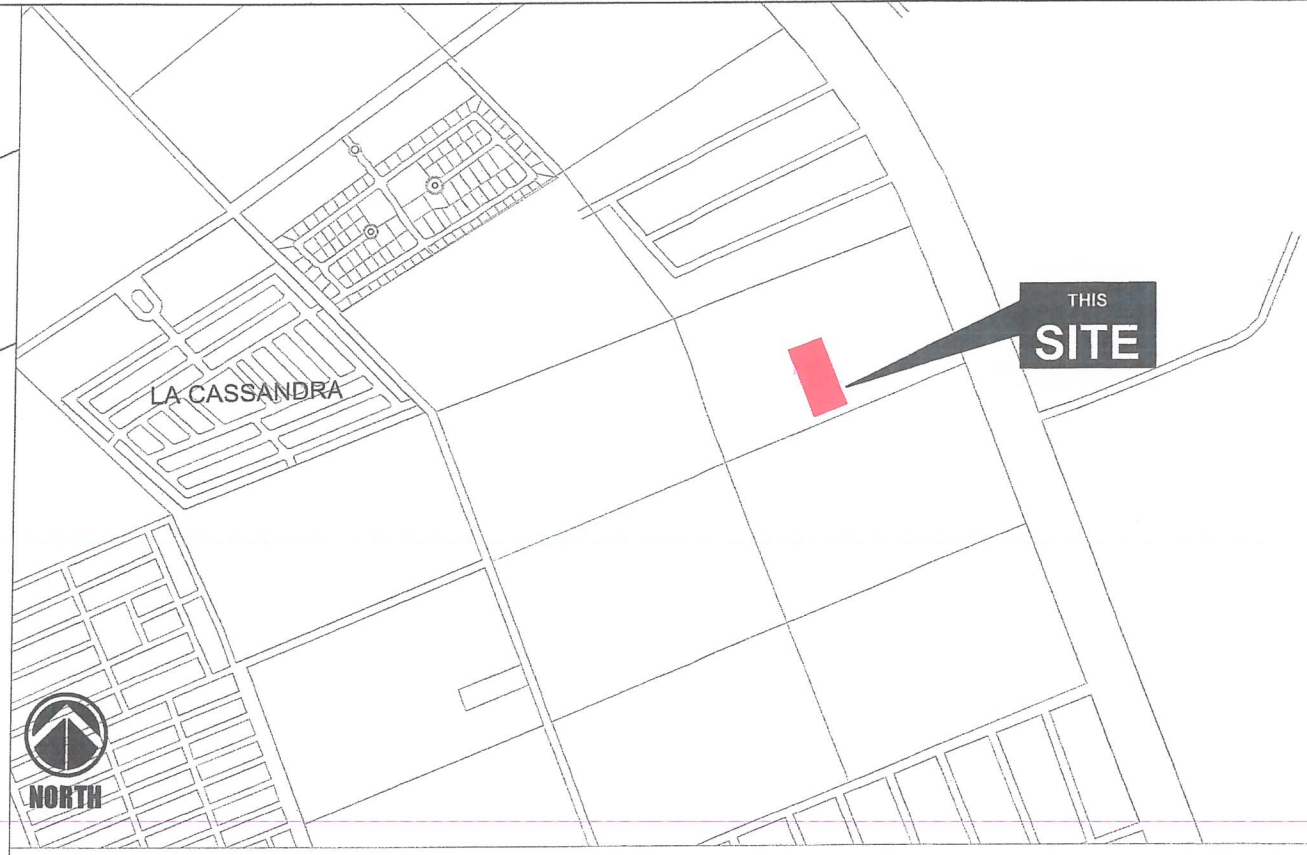
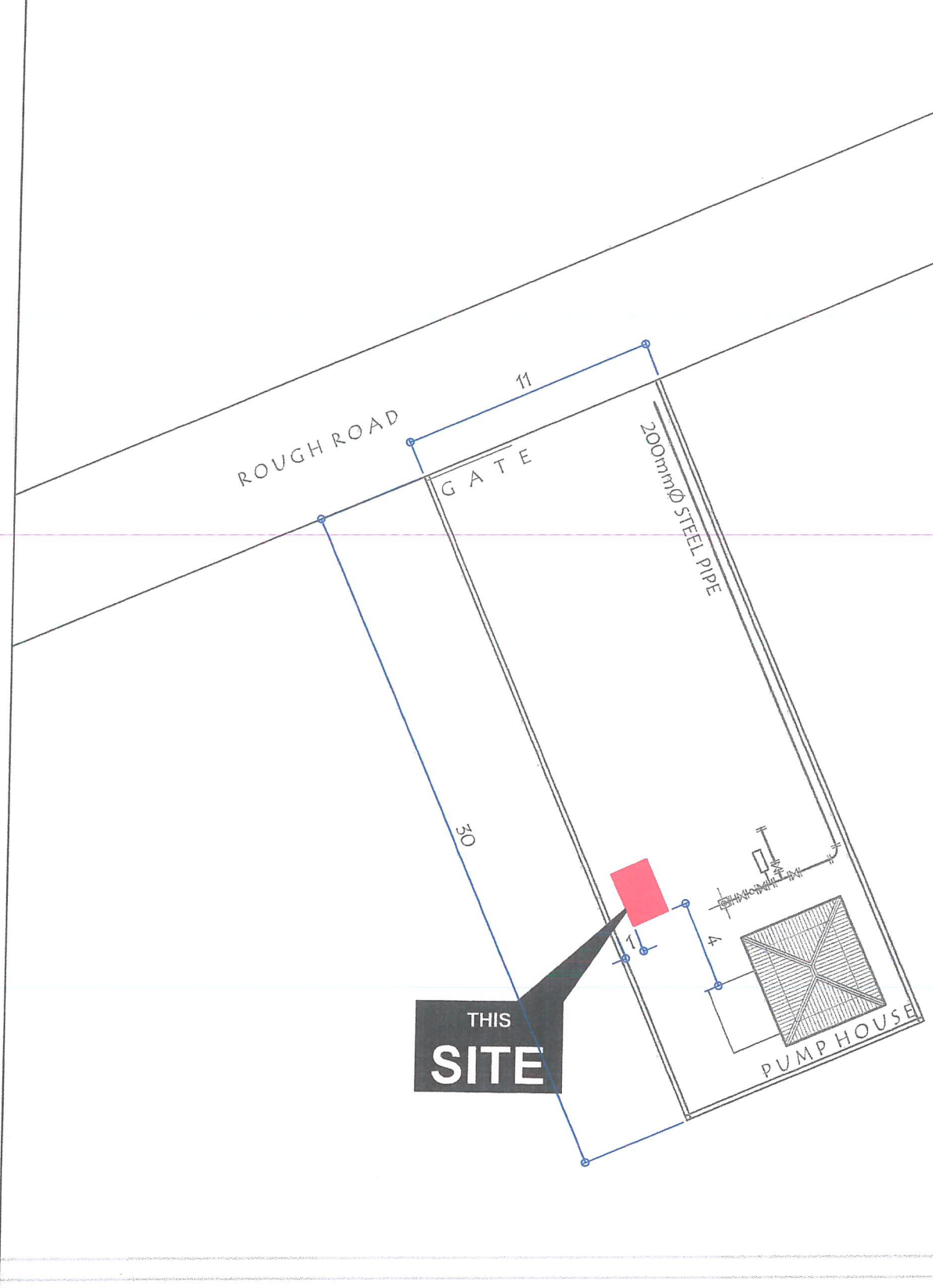


NORTH

01 05 EXISTING SITE DEVELOPMENT PLAN
SCALE: NTS

GENERAL SANTOS CITY WATER DISTRICT
E. FERNANDEZ STREET, BRGY. LAGAO, GEN. SANTOS CITY
ENGINEERING & CONSTRUCTION DEPARTMENT
PLANNING AND DESIGN DIVISION
TEL. NO.: (083) 552 - 3824

PROJECT TITLE: USED OIL SHED	CHECKED BY: <i>[Signature]</i> DANILO M. HORLADOR, JR., CE	REVIEWED BY: <i>[Signature]</i> MARIA CELIA N. DANDAN, CE	RECOMMENDED FOR APPROVAL BY: <i>[Signature]</i> ROGELIO A. BESANA JR., CE/RMP	APPROVED BY: <i>[Signature]</i> FRANCISCO R. ALOLOD, JR. CPA, CESE	SHEET CONTENTS: AS SHOWN	SHEET NO.: 01
LOCATION: PS 7 PHILANKING SURD. BRGY. APOPONG, CSC					PREPARED BY: JKD	DATE: MAR. 11, 2024
					REV. NO. 00	



01 02 VICINITY MAP
SCALE: DRAWN NOT TO SCALE

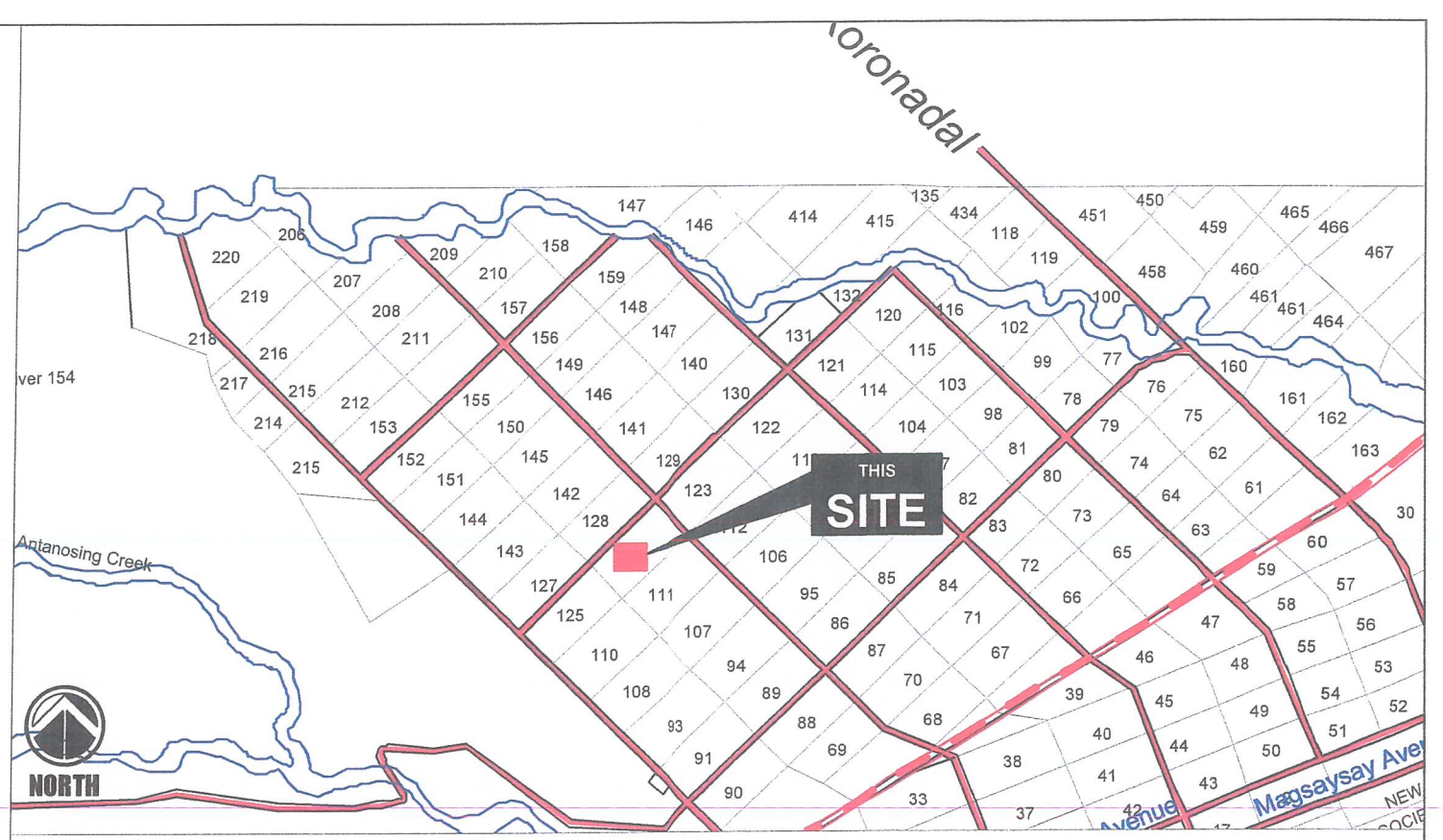


01 03 PERSPECTIVE
SCALE: NTS

01 04 EXISTING SITE DEVELOPMENT PLAN
SCALE: NTS

GENERAL SANTOS CITY WATER DISTRICT
E. FERNANDEZ STREET, BRGY. LAGAO, GEN. SANTOS CITY
ENGINEERING & CONSTRUCTION DEPARTMENT
PLANNING AND DESIGN DIVISION
TEL. NO.: (083) 552 - 3824

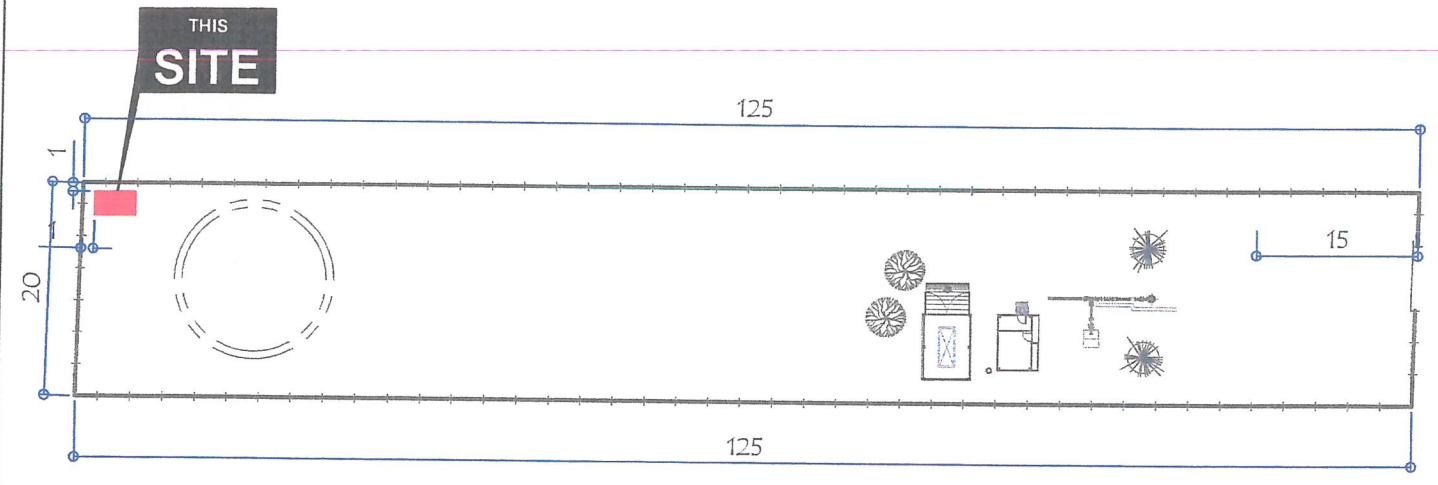
PROJECT TITLE: USED OIL SHED	CHECKED BY: DANILO M. HORLADOR, JR., CE PRD - PROJECT PLANNING AND DEVELOPMENT OFFICER	REVIEWED BY: MARIA CELINA N. DANDAN, CE ACTING DEPARTMENT MANAGER, ECD	RECOMMENDED FOR APPROVAL BY: ROGELIO A. BESANA JR., CE/RMP ASSISTANT GENERAL MANAGER - OTS	APPROVED BY: FRANCISCO R. ALOLOD, JR. CPA, CESE ACTING GENERAL MANAGER	SHEET CONTENTS: AS SHOWN	SHEET NO.: 01
LOCATION: PS 8 LANSANG VILLAGE, BRGY. SINAWAI, GSC	PREPARED BY: JKD	DATE: MAR. 11, 2024	REV. NO. 00			



VICINITY MAP
SCALE: DRAWN NOT TO SCALE



PERSPECTIVE
SCALE: NTS



NORTH

EXISTING SITE DEVELOPMENT PLAN
SCALE: NTS

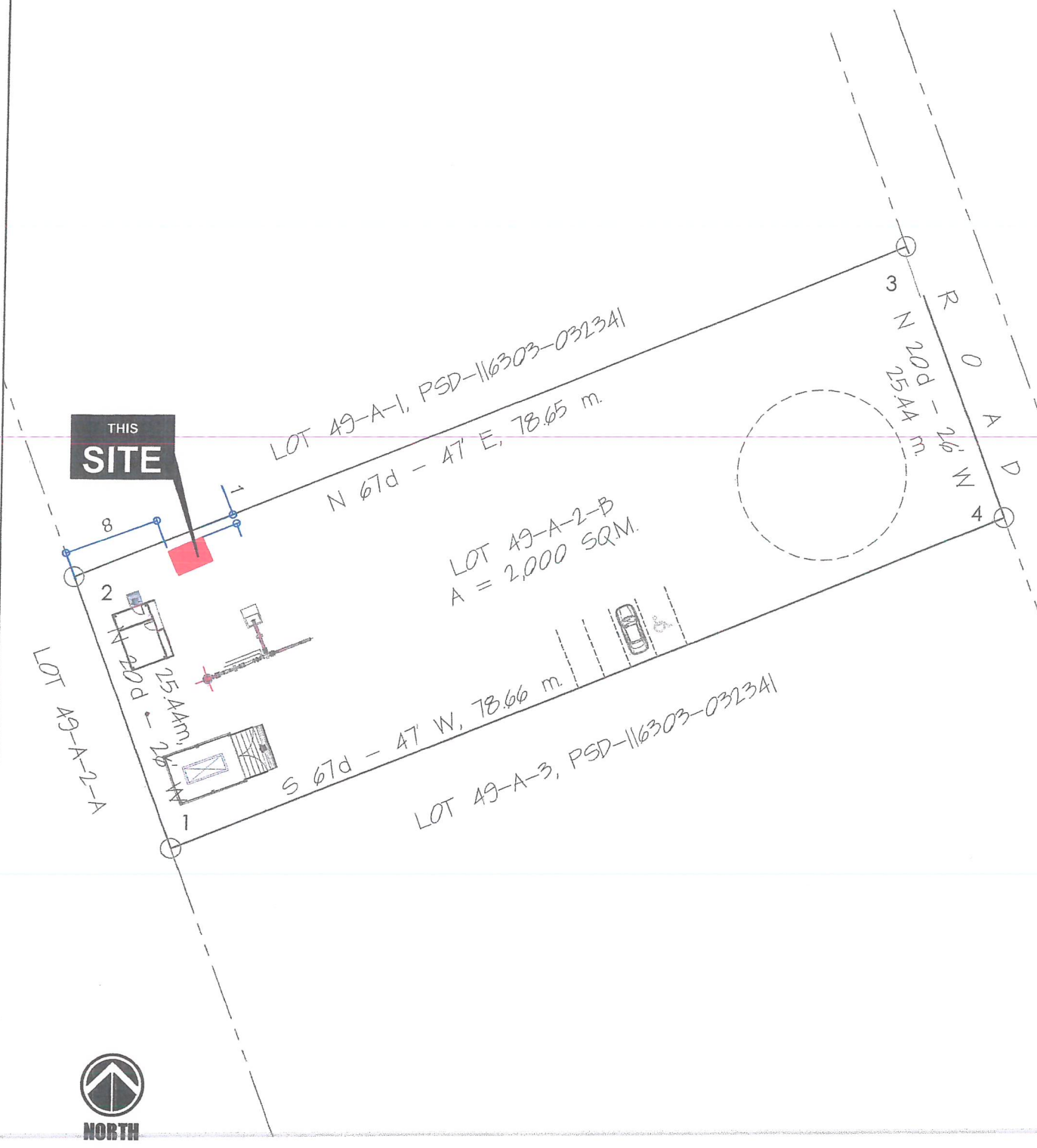
PROJECT TITLE: USED OIL SHED	CHECKED BY: <i>[Signature]</i> DANILO M. HORLADOR, JR., CE	REVIEWED BY: <i>[Signature]</i> MARIA CELIA N. DANDAN, CE	RECOMMENDED FOR APPROVAL BY: <i>[Signature]</i> ROGELIO A. BESANA JR., CE/RMP	APPROVED BY: <i>[Signature]</i> FRANCISCO R. ALOLOD, JR. CPA, CESE	SHEET CONTENTS: AS SHOWN	SHEET NO.: 01
LOCATION: PS 22, PUROK CARIJAY, BRGY. SINAWAL, GSC	PREP. BY: JKD	DATE: MAR. 11, 2024	REV. NO. 00			



01 02 VICINITY MAP
SCALE: DRAWN NOT TO SCALE



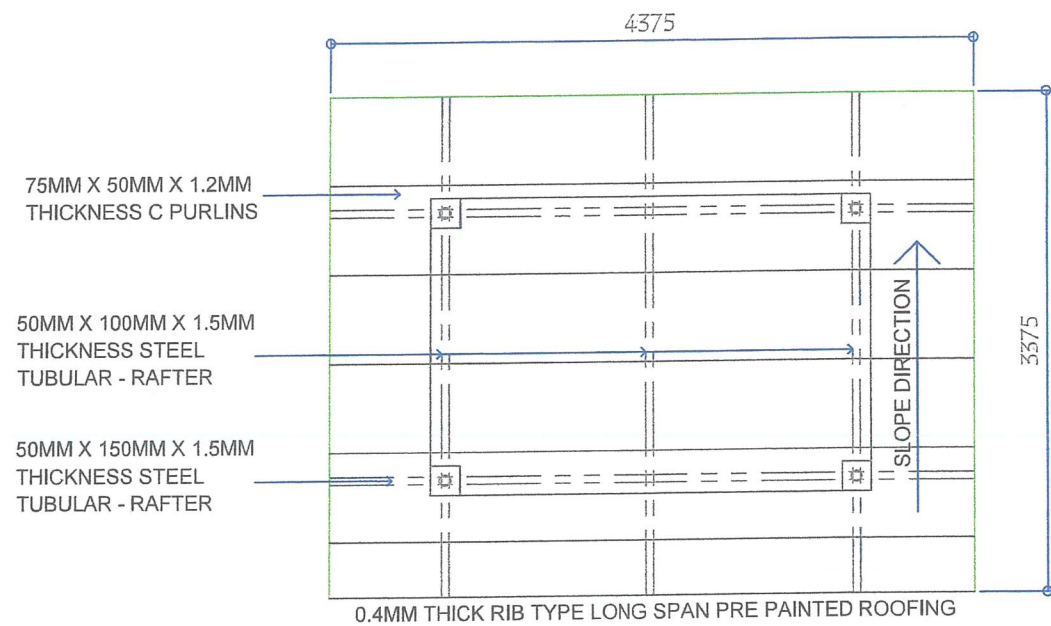
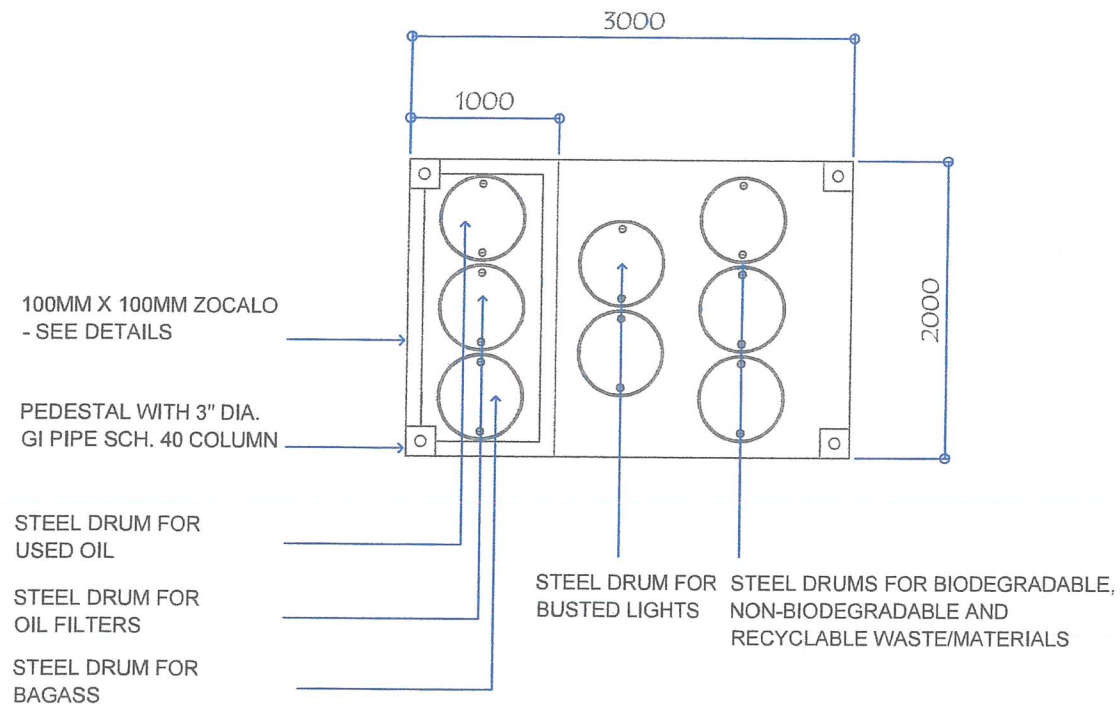
01 03 PERSPECTIVE
SCALE: NTS



01 05 EXISTING SITE DEVELOPMENT PLAN
SCALE: NTS

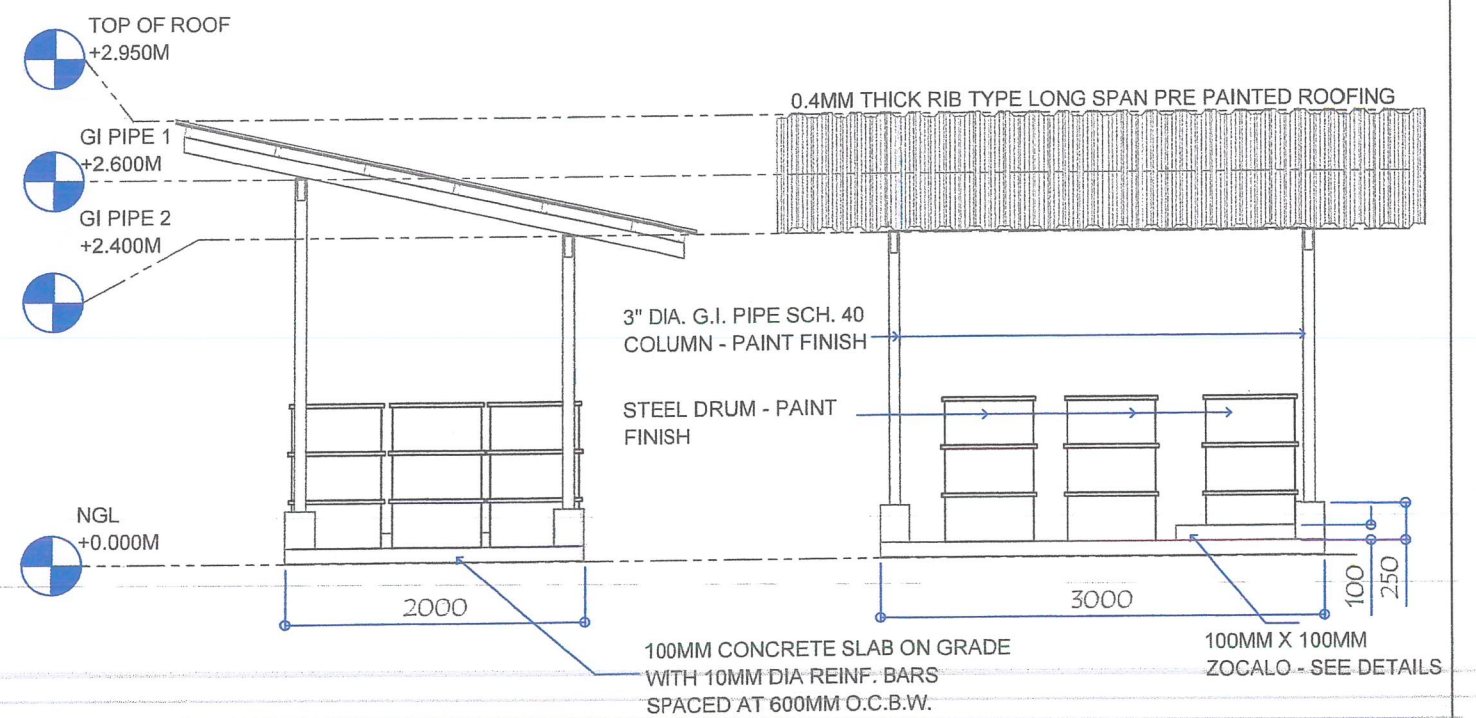
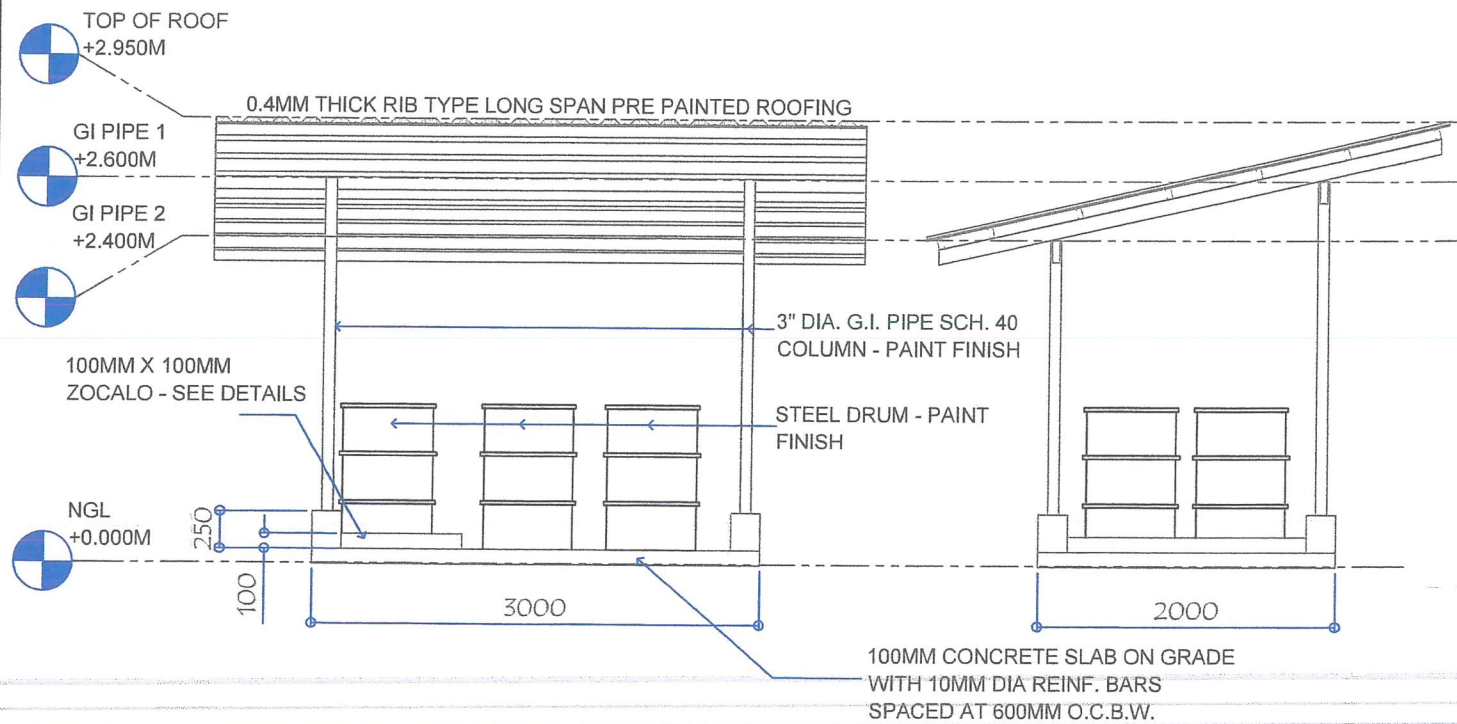
GENERAL SANTOS CITY WATER DISTRICT
E. FERNANDEZ STREET, BRGY. LAGAO, GEN. SANTOS CITY
ENGINEERING & CONSTRUCTION DEPARTMENT
PLANNING AND DESIGN DIVISION
TEL. NO.: (083) 552 - 3824

PROJECT TITLE: USED OIL SHED	CHECKED BY: <i>[Signature]</i> DANILO M. HORLADOR, JR., CE	REVIEWED BY: <i>[Signature]</i> MARIA CELIA N. DANDAN, CE	RECOMMENDED FOR APPROVAL BY: <i>[Signature]</i> ROGELIO A. BESANA JR., CE/RMP	APPROVED BY: <i>[Signature]</i> FRANCISCO R. ALOLOD, JR. CPA, CESE	SHEET CONTENTS: AS SHOWN	SHEET NO.: 01
LOCATION: PS 24 BRGY. SINAWA I, GSC	PREPARED BY: JKD	DATE: MAR. 11, 2024	REV. NO. 00			



FLOOR PLAN
SCALE: 1:50

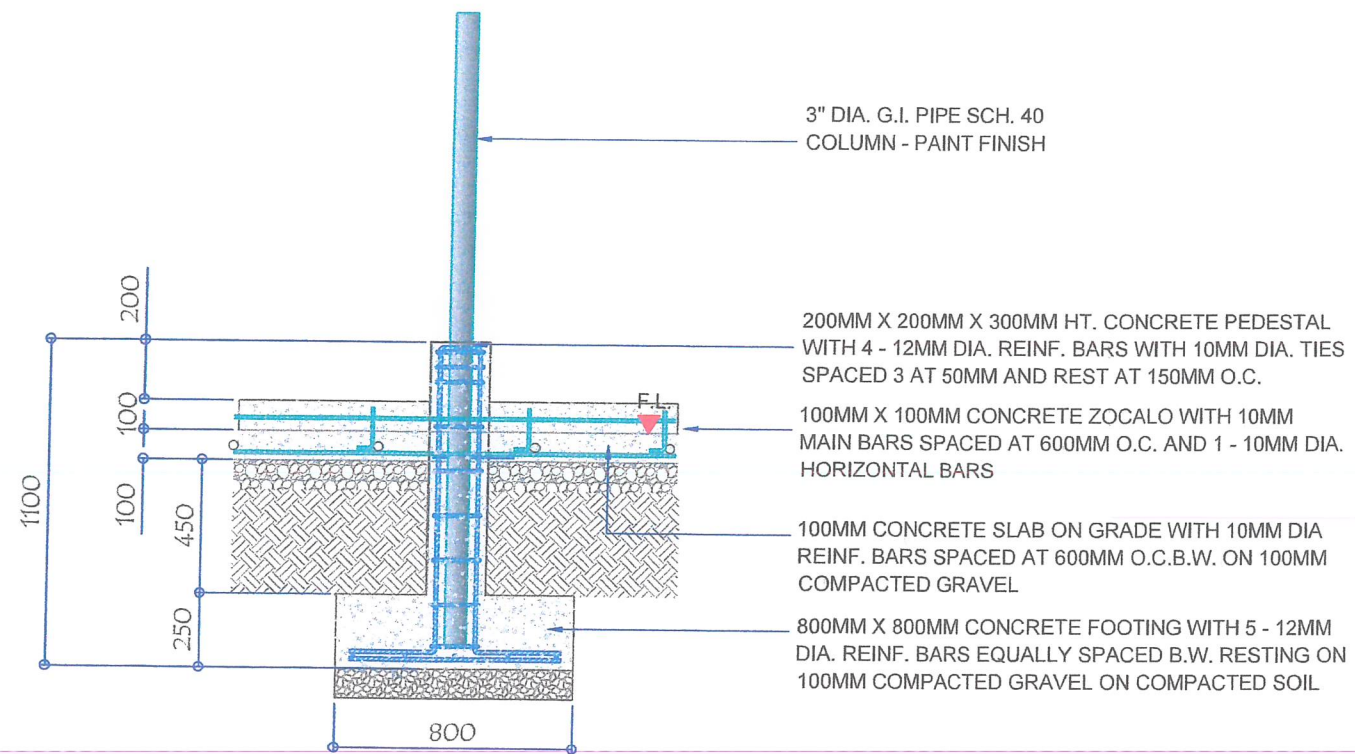
ROOF FRAMING PLAN
SCALE: 1:50



FRONT AND LEFT SIDE ELEVATION
SCALE: 1:50

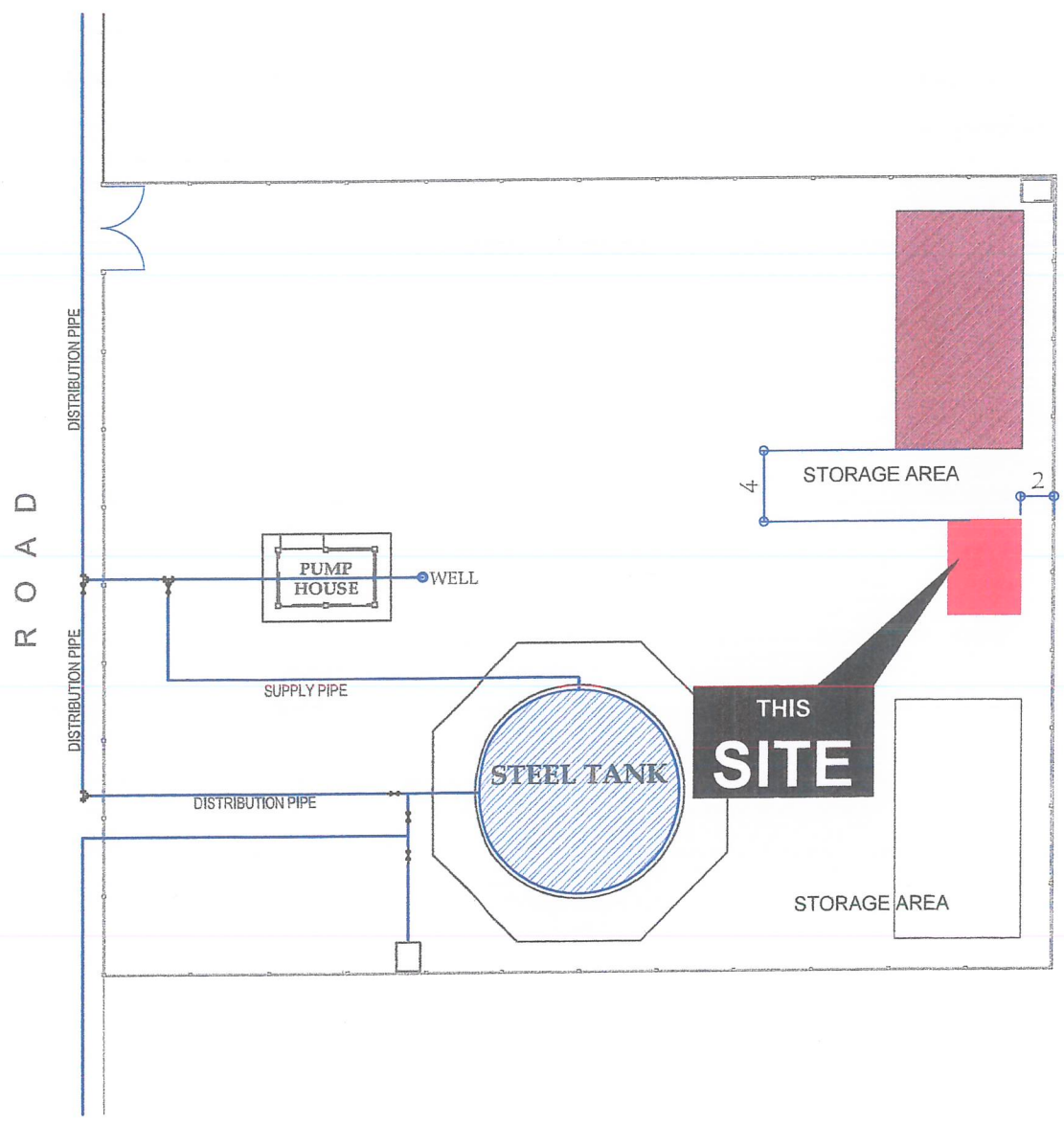
REAR AND RIGHT SIDE ELEVATION
SCALE: 1:50

PROJECT TITLE: USED OIL SHED	CHECKED BY: <i>[Signature]</i> DANILO W. HORLADOR, JR., CE	REVIEWED BY: <i>[Signature]</i> MARIA CELIA N. DANDAN, CE	RECOMMENDED FOR APPROVAL BY: <i>[Signature]</i> ROGELIO A. BESANA JR., CE/RMP	APPROVED BY: <i>[Signature]</i> FRANCISCO R. ALOLOD, JR. CPA/CESE ACTING GENERAL MANAGER	SHEET CONTENTS: AS SHOWN	SHEET NO.: 02
LOCATION: PIROK UDAGRE BRGY. COMR. GSC	PREPARED BY: JKD	DATE: MAR. 11, 2024	REV. NO. 00			



FOOTING, PEDESTAL AND ZOCALO DETAIL
SCALE: 1:25

PROJECT TITLE: USED OIL SHED	CHECKED BY: <i>[Signature]</i> DANILO W. HORLADOR, JR., CE	REVIEWED BY: <i>[Signature]</i> MARIA CELIA N. DANDAN, CE	RECOMMENDED FOR APPROVAL BY: <i>[Signature]</i> ROGELIO A. BESANA JR., CE/RMP	APPROVED BY: <i>[Signature]</i> FRANCISCO R. ALOLOD, JR. CPA, CESE	SHEET CONTENTS: AS SHOWN	SHEET NO.: 03
LOCATION: PUROK UDAGRE, BRGY. CONEL, GSC	PDD - PROJECT PLANNING AND DEVELOPMENT OFFICER	ACTING DEPARTMENT MANAGER - FCD	ASSISTANT GENERAL MANAGER - OTS	ACTING GENERAL MANAGER	PREPARED BY: JKD	DATE: MAR. 11, 2024
					REV. NO. 00	



VICINITY MAP
SCALE: DRAWN NOT TO SCALE



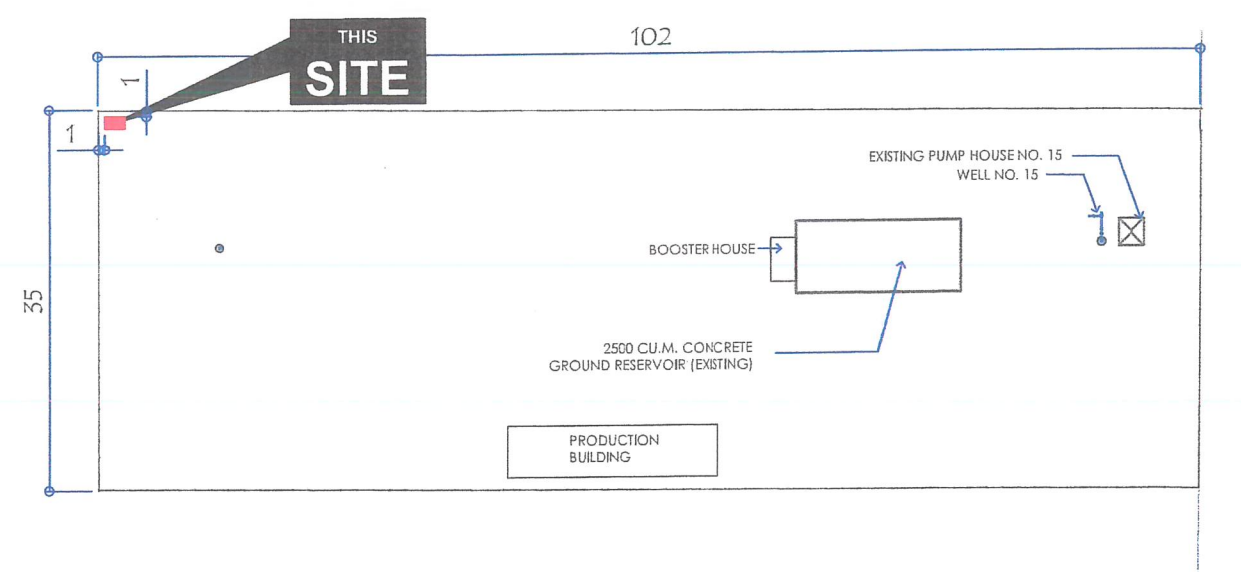
PERSPECTIVE
SCALE: NTS

EXISTING SITE DEVELOPMENT PLAN
SCALE: NTS

PROJECT TITLE: USED OIL SHED	CHECKED BY: <i>[Signature]</i> DANILO M. HORLADOR, JR., CE PDD - PROJECT PLANNING AND DEVELOPMENT OFFICER A	REVIEWED BY: <i>[Signature]</i> MARIA CELIA N. DANDAN, CE ACTING DEPARTMENT MANAGER - ECD	RECOMMENDED FOR APPROVAL BY: <i>[Signature]</i> ROGELIO A. BESANA JR., CE/RMP ASSISTANT GENERAL MANAGER - OTS	APPROVED BY: <i>[Signature]</i> FRANCISCO R. ALOLOD, JR. CPA/CESE ACTING GENERAL MANAGER	SHEET CONTENTS: AS SHOWN	SHEET NO.: 01
LOCATION: PS 14, BRGY. MABUHAY, GSC					PREPARED BY: JKD	DATE: MAR. 11, 2024
					REV. NO. 00	




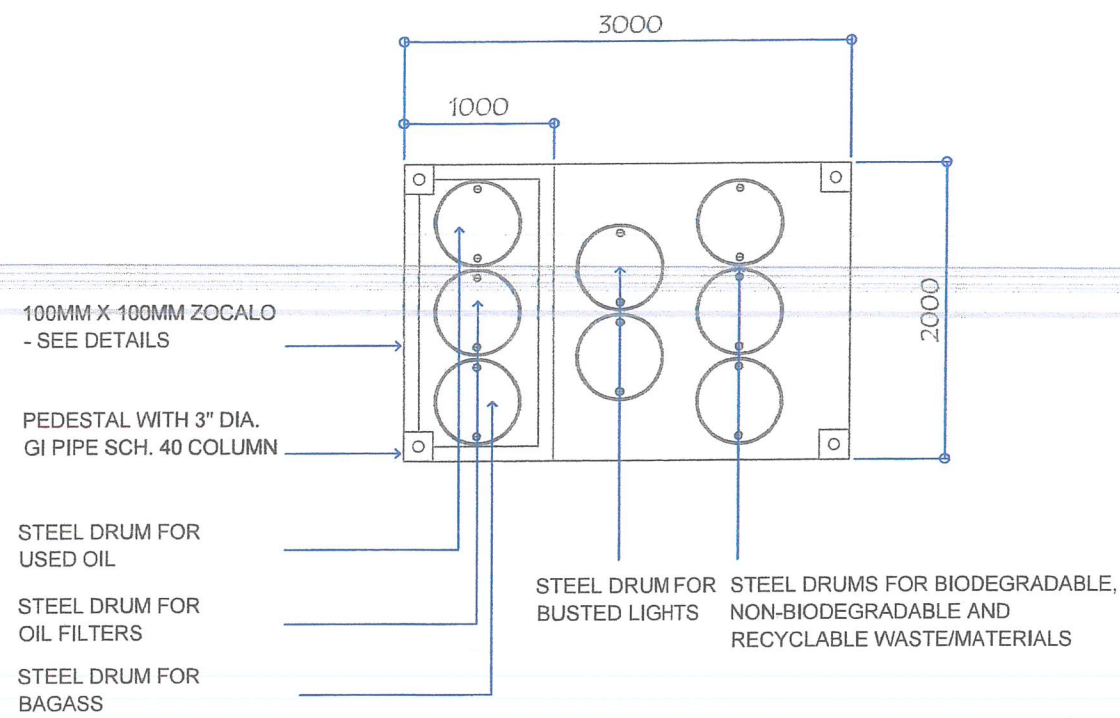
01 02 VICINITY MAP
SCALE: DRAWN NOT TO SCALE



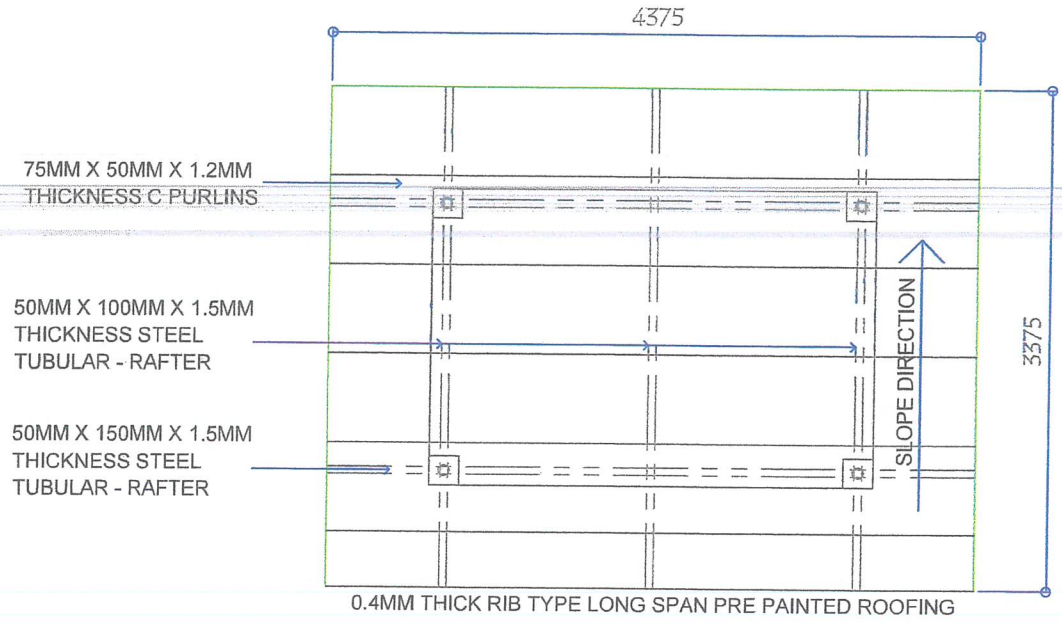
01 03 PERSPECTIVE
SCALE: NTS

01 04 EXISTING SITE DEVELOPMENT PLAN
SCALE: NTS

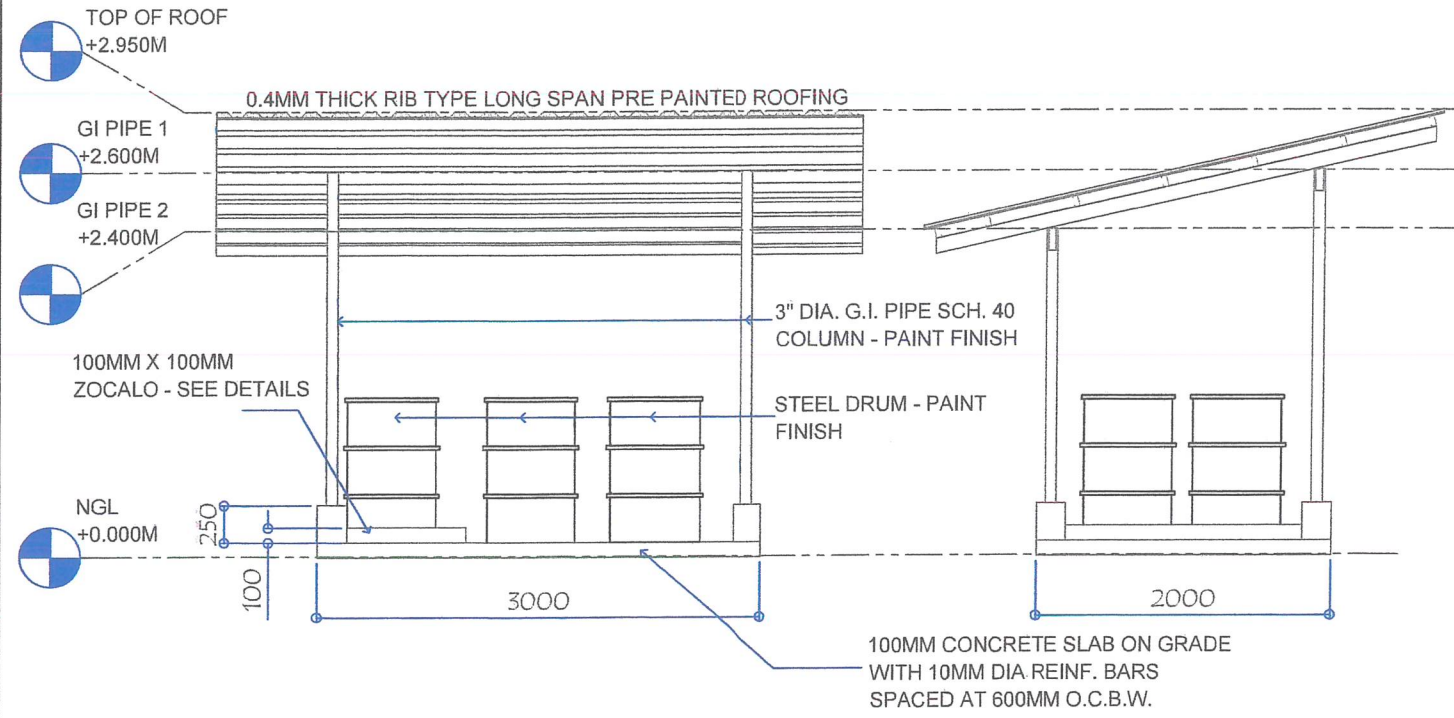
 GENERAL SANTOS CITY WATER DISTRICT E. FERNANDEZ STREET, BRGY. LAGAO, GEN. SANTOS CITY ENGINEERING & CONSTRUCTION DEPARTMENT PLANNING AND DESIGN DIVISION TEL. NO.: (083) 552 - 3824	PROJECT TITLE:	CHECKED BY:	REVIEWED BY:	RECOMMENDED FOR APPROVAL BY:	APPROVED BY:	SHEET CONTENTS:		SHEET NO.:	
	USED OIL SHED	<i>[Signature]</i> DANILO M. HORLADOR, JR., CE	<i>[Signature]</i> MARIA CELIA N. DANDAN, CE	<i>[Signature]</i> ROGENIO A. BESANA JR., CE/RMP	<i>[Signature]</i> FRANCISCO R. ALOLOD, JR. CPA, CEF	AS SHOWN	91	PREPARED BY: JKD	DATE: MAR. 11, 2024
LOCATION: PS 15 PUROK GOUNGAN, BRGY. MABUHAY, GSC		PDD - PROJECT PLANNING AND DEVELOPMENT OFFICER A		ACTING DEPARTMENT MANAGER - ECD		ASSISTANT GENERAL MANAGER - OTS		ACTING GENERAL MANAGER	



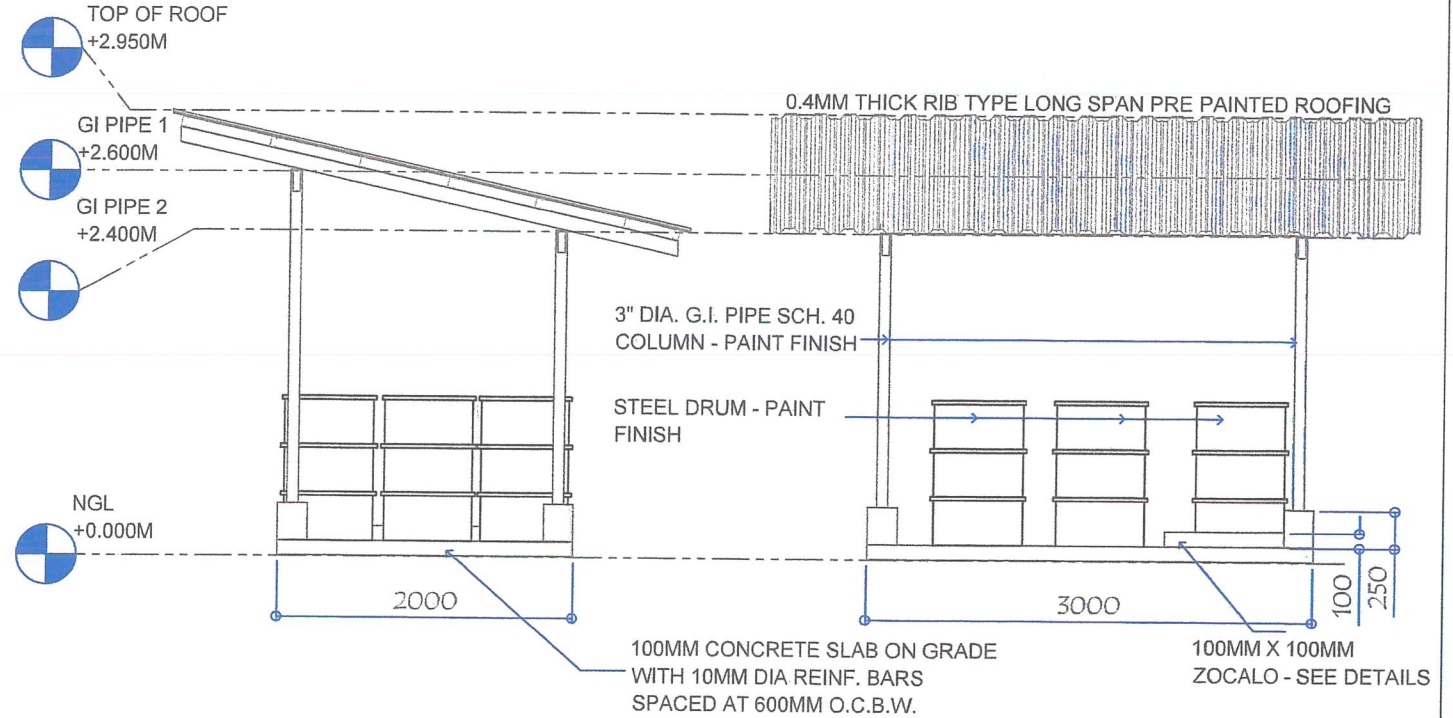
FLOOR PLAN
SCALE: 1:50



ROOF FRAMING PLAN
SCALE: 1:50

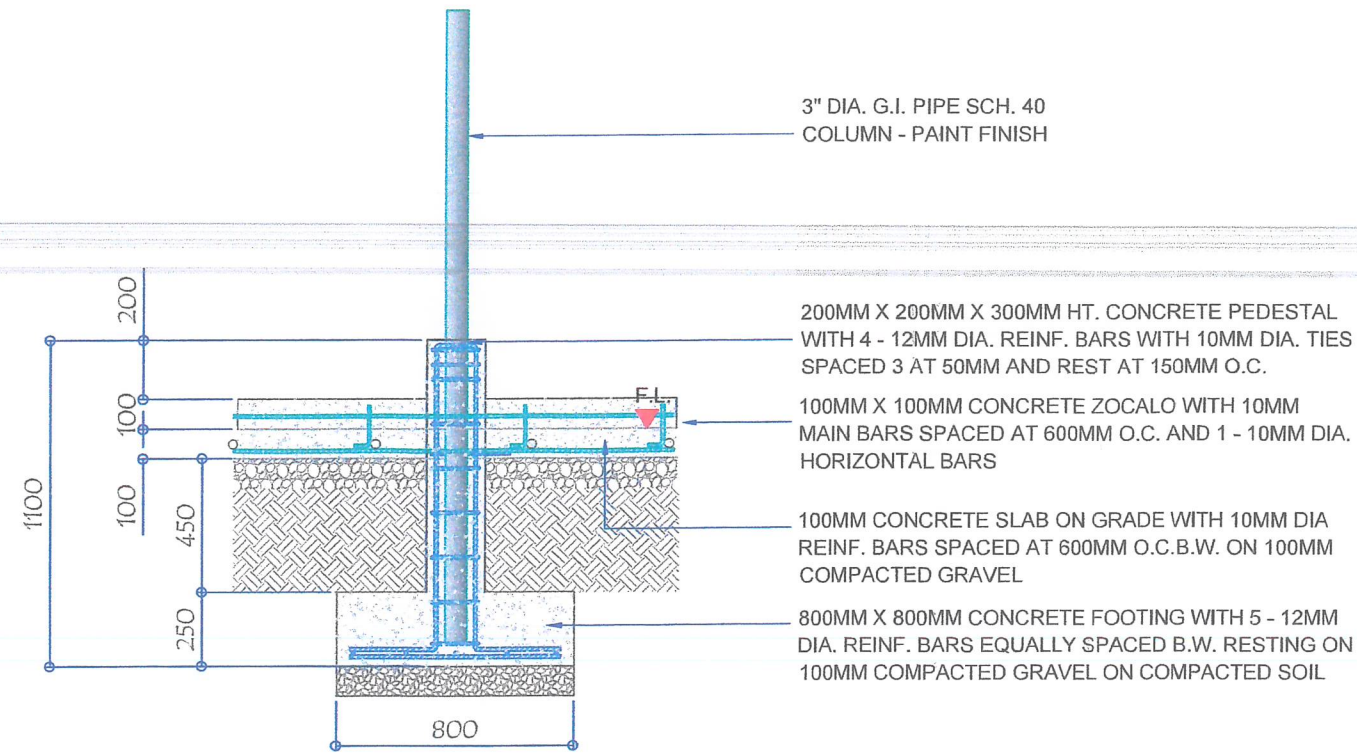


FRONT AND LEFT SIDE ELEVATION
SCALE: 1:50




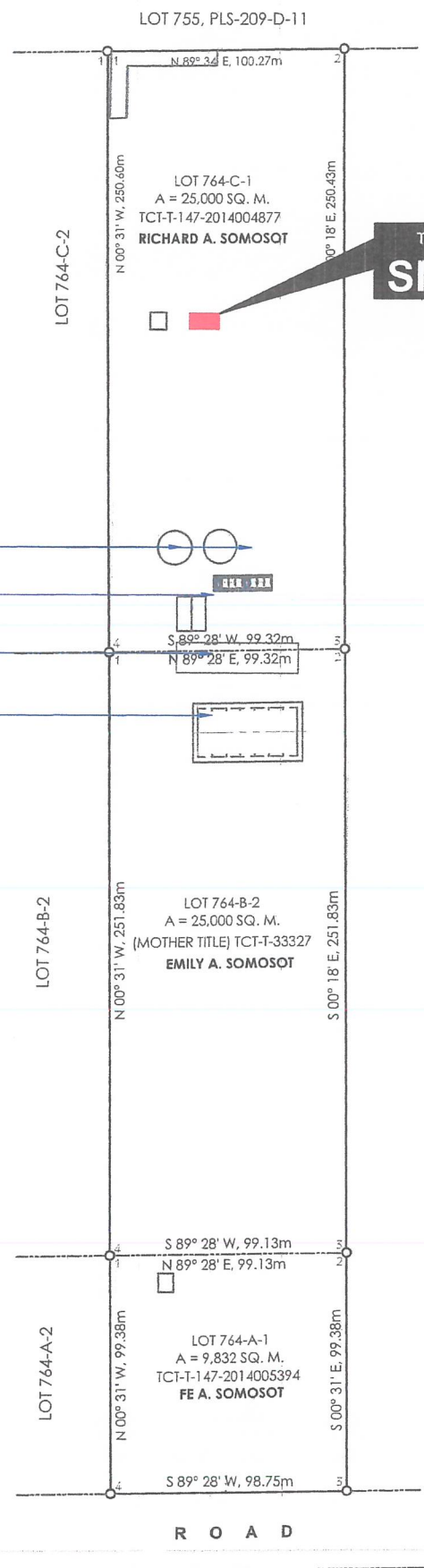
REAR AND RIGHT SIDE ELEVATION
SCALE: 1:50

<p>GENERAL SANTOS CITY WATER DISTRICT E. FERNANDEZ STREET, BRGY. LAGAO, GEN. SANTOS CITY ENGINEERING & CONSTRUCTION DEPARTMENT PLANNING AND DESIGN DIVISION TEL. NO.: (083) 552 - 3824</p>	PROJECT TITLE:	CHECKED BY:	REVIEWED BY:	RECOMMENDED FOR APPROVAL BY:	APPROVED BY:	SHEET CONTENTS:	SHEET NO.:
	USED OIL SHED	<i>[Signature]</i>	<i>[Signature]</i>	<i>[Signature]</i>	<i>[Signature]</i>	AS SHOWN	02
	LOCATION: PUROK UDAGRE, BRGY. CONEL, GSC	DANILO M. HORLADOR, JR., CE PDD - PROJECT PLANNING AND DEVELOPMENT OFFICER A	MARIA CELIA N. DANDAN, CE ACTING DEPARTMENT MANAGER - ECD	ROGELIO A. BESANA JR., CE/RMP ASSISTANT GENERAL MANAGER - OTS	FRANCISCO R. ALOLOD, JR. CPA, CESE ACTING GENERAL MANAGER	PREPARED BY: JKD DATE: MAR. 11, 2024 REV. NO. 00	



FOOTING, PEDESTAL AND ZOCALO DETAIL
SCALE: 1:25

 GENERAL SANTOS CITY WATER DISTRICT E. FERNANDEZ STREET, BRGY. LAGAO, GEN. SANTOS CITY ENGINEERING & CONSTRUCTION DEPARTMENT PLANNING AND DESIGN DIVISION TEL. NO.: (083) 552 - 3824	PROJECT TITLE:	CHECKED BY:	REVIEWED BY:	RECOMMENDED FOR APPROVAL BY:	APPROVED BY:	SHEET CONTENTS:		SHEET NO.:
	USED OIL SHED	<i>[Signature]</i> DANILO M. HORLADOR, JR., CE PDD - PROJECT PLANNING AND DEVELOPMENT OFFICER A	<i>[Signature]</i> MARIA CELIA N. DANDAN, CE ACTING DEPARTMENT MANAGER - ECD	<i>[Signature]</i> ROGELIO A. BESANA JR., CE/RMP ASSISTANT GENERAL MANAGER - OTS	<i>[Signature]</i> FRANCISCO R. ALOLOD, JR. CPA, CSE ACTING GENERAL MANAGER	AS SHOWN		03
	LOCATION: PUROK UDAGRE, BRGY. CONEL, GSC					PREPARED BY: JKD	DATE: MAR. 11, 2024	REV. NO. 00



- GROUND STEEL TANK
- MATERIALS RECOVERY FACILITY
- WATER METER AND MOTORPOOL BUILDING
- WAREHOUSE


THIS SITE

LOT 763, PLS-209-D-11, Buayan Public Land Subd.

LOT 763, PLS-209-D-11



THIS SITE



VICINITY MAP
SCALE: DRAWN NOT TO SCALE

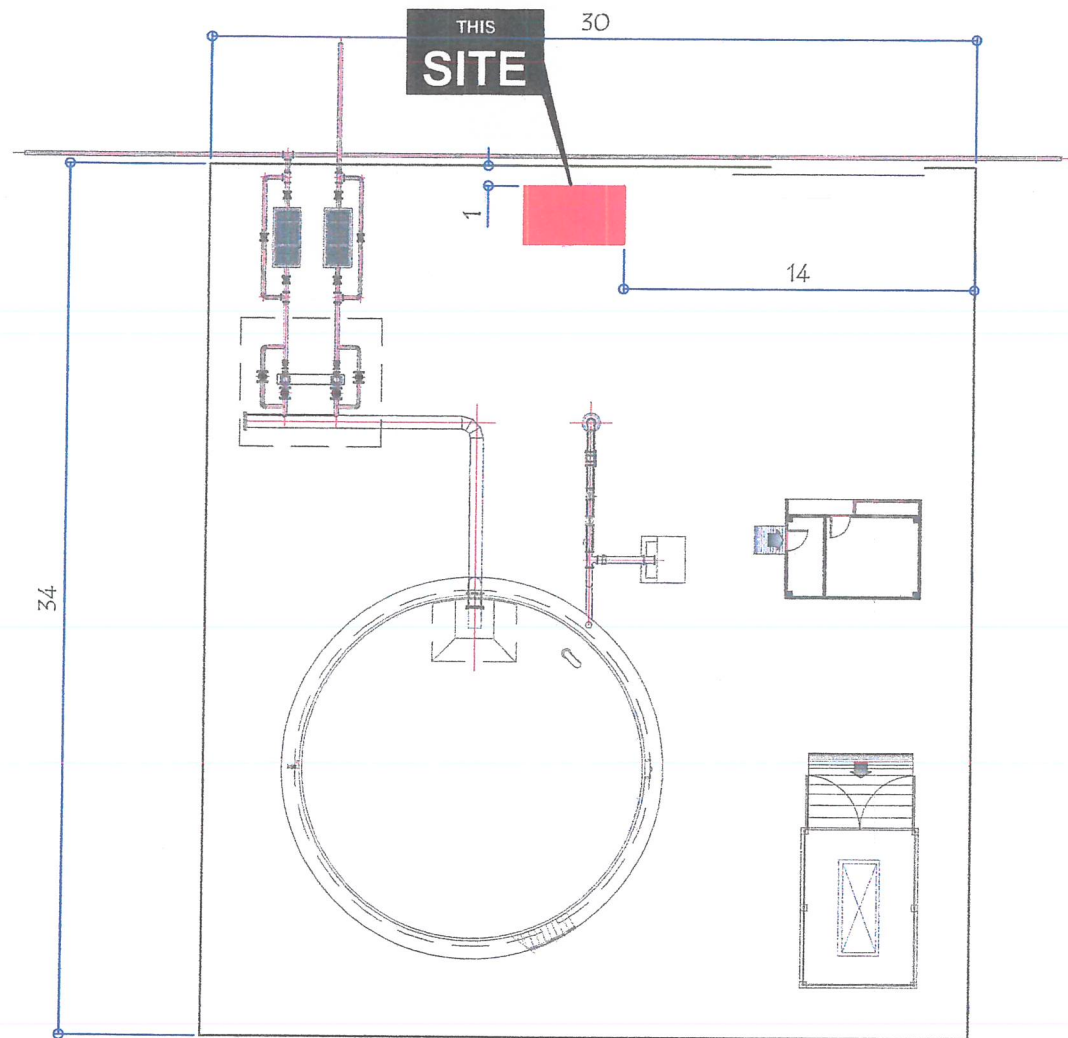


PERSPECTIVE
SCALE: NTS

EXISTING SITE DEVELOPMENT PLAN
SCALE: NTS

GENERAL SANTOS CITY WATER DISTRICT
E. FERNANDEZ STREET, BRGY. LAGAO, GEN. SANTOS CITY
ENGINEERING & CONSTRUCTION DEPARTMENT
PLANNING AND DESIGN DIVISION
TEL. NO.: (083) 552 - 3824

PROJECT TITLE: USED OIL SHED	CHECKED BY: DANILO M. FORLADOR, JR., CE	REVIEWED BY: MARIA CELIA N. DANDAN, CE	RECOMMENDED FOR APPROVAL BY: ROGELIO A. BESANA, JR., CE/RMP	APPROVED BY: FRANCISCO R. ALOLOD, JR., CPA, CESE	SHEET CONTENTS: AS SHOWN	SHEET NO.: 01
LOCATION: PS 16 & 19 PUROK UDAGRE, BRGY. CONEL, G.S.C.	PRD - PROJECT PLANNING AND DEVELOPMENT OFFICER	ACTING DEPARTMENT MANAGER - ECD	ASSISTANT GENERAL MANAGER - OTS	ACTING GENERAL MANAGER	PREPARED BY: JKD	DATE: MAR. 11, 2024
					REV. NO. 00	



VICINITY MAP
SCALE: DRAWN NOT TO SCALE



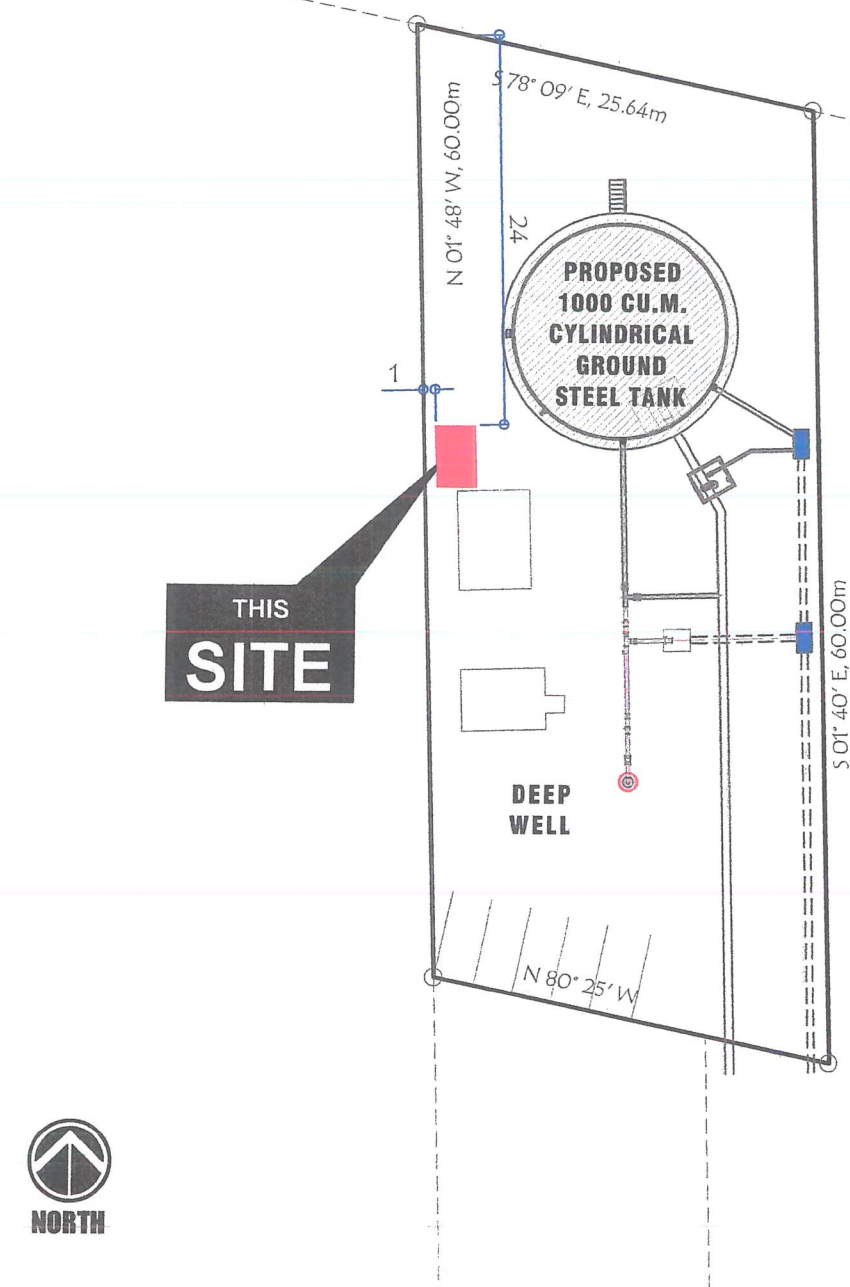
PERSPECTIVE
SCALE: NTS



EXISTING SITE DEVELOPMENT PLAN
SCALE: NTS

GENERAL SANTOS CITY WATER DISTRICT
E. FERNANDEZ STREET, BRGY. LAGAO, GEN. SANTOS CITY
ENGINEERING & CONSTRUCTION DEPARTMENT
PLANNING AND DESIGN DIVISION
TEL. NO.: (083) 552 - 3824

PROJECT TITLE: USED OIL SHED	CHECKED BY: <i>[Signature]</i> DANILO M. HORLADOR, JR., CE	REVIEWED BY: <i>[Signature]</i> MARIA CELIA N. DANDAN, CE	RECOMMENDED FOR APPROVAL BY: <i>[Signature]</i> ROGELIO A. BESANA JR., CE/RMP	APPROVED BY: <i>[Signature]</i> FRANCISCO R. ALOLOD, JR. CPA, CESE	SHEET CONTENTS: AS SHOWN	SHEET NO.: 01
LOCATION : PS 23, BRIA HOMES, BRGY. SAN ISIDRO, GSC	PDD - PROJECT PLANNING AND DEVELOPMENT OFFICER A	ACTING DEPARTMENT MANAGER - ECD	ASSISTANT GENERAL MANAGER - OTS	ACTING GENERAL MANAGER	PREPARED BY: JKD	DATE: MAR. 11, 2024 REV. NO. 00



VICINITY MAP
SCALE: DRAWN NOT TO SCALE

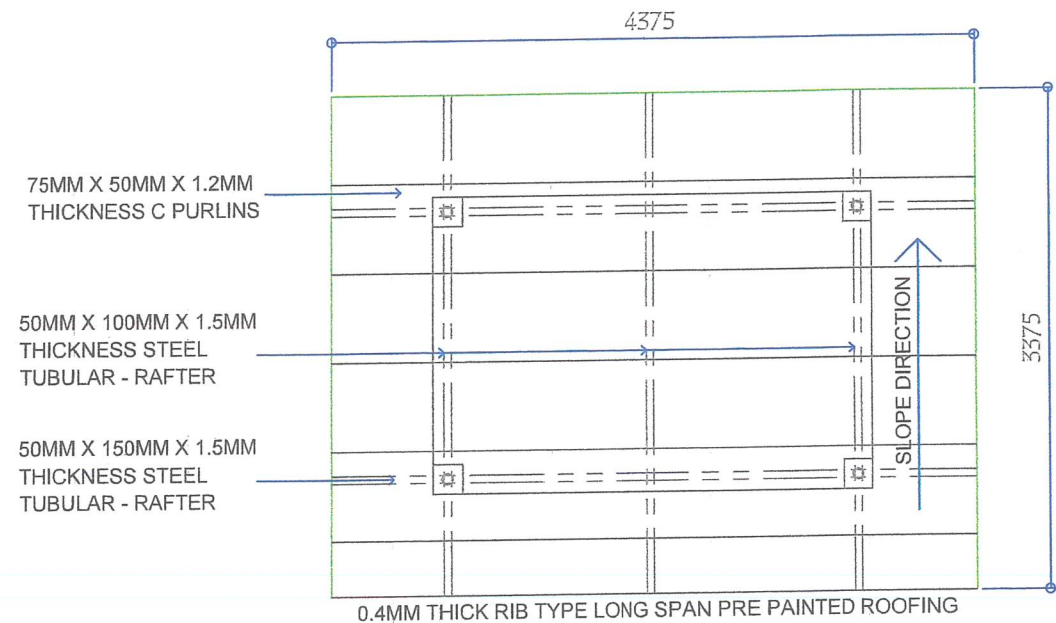
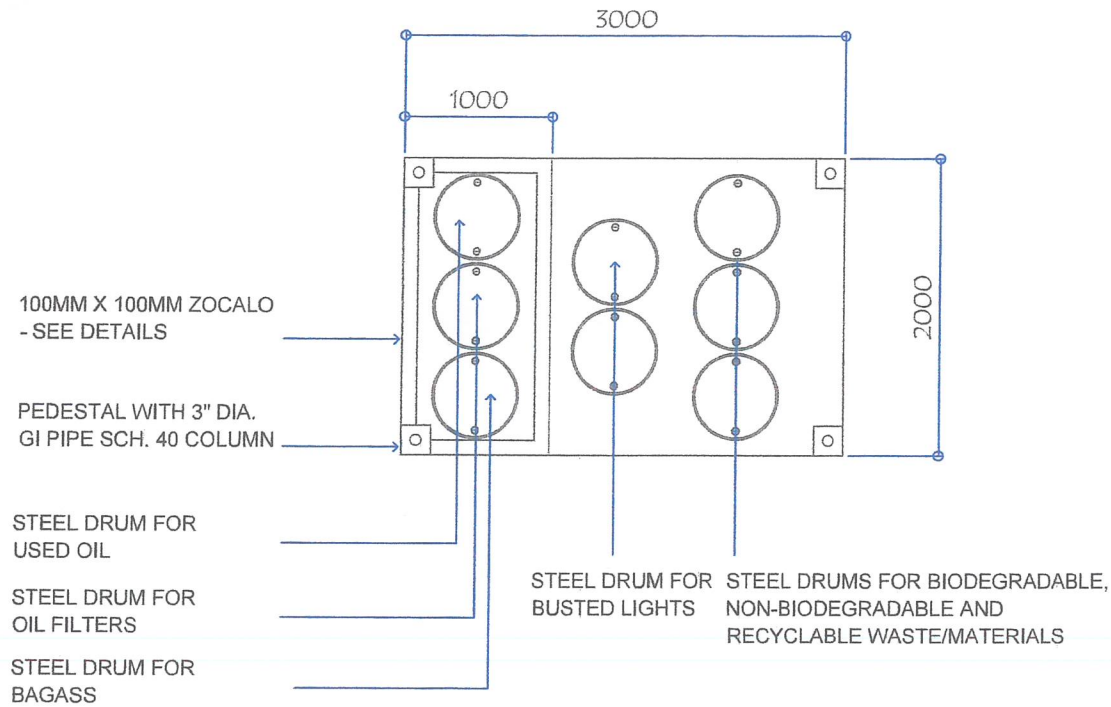


PERSPECTIVE
SCALE: NTS

EXISTING SITE DEVELOPMENT PLAN
SCALE: NTS

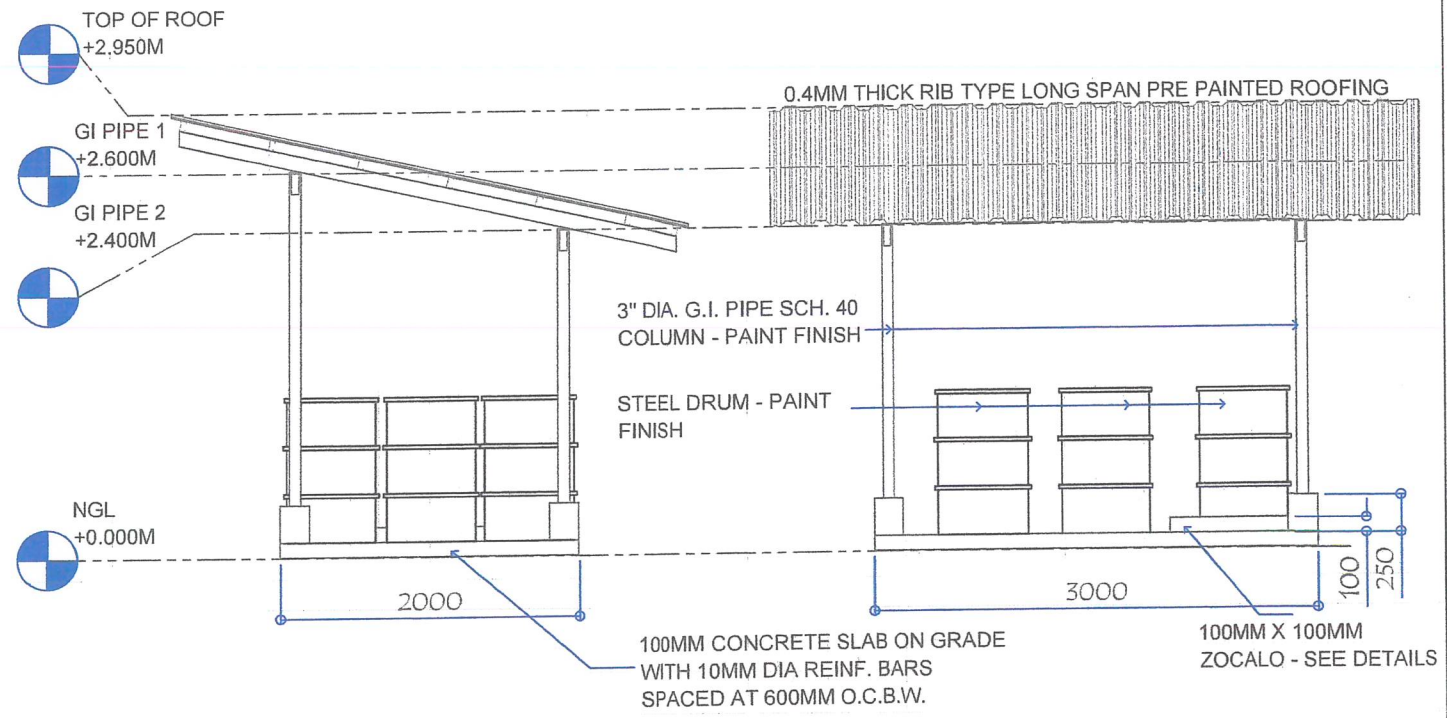
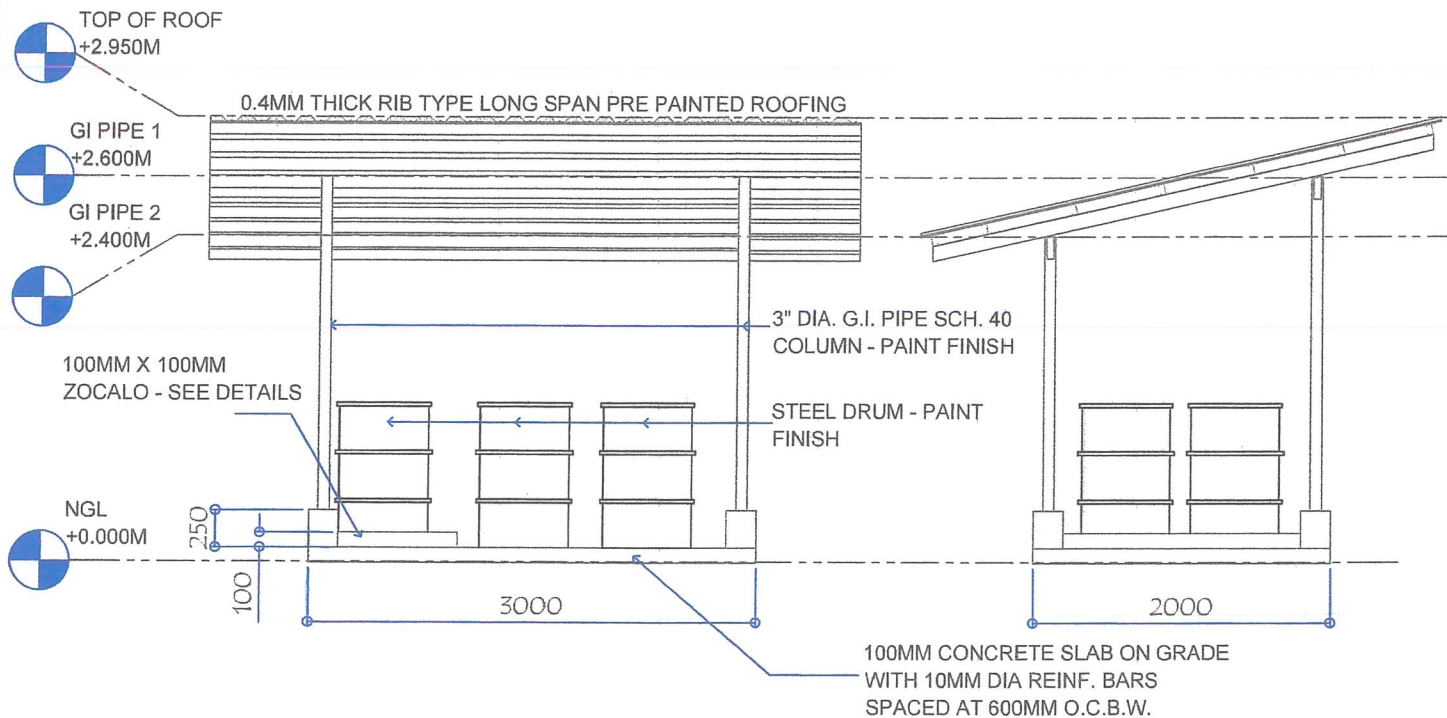
GENERAL SANTOS CITY WATER DISTRICT
E. FERNANDEZ STREET, BRGY. LAGAO, GEN. SANTOS CITY
ENGINEERING & CONSTRUCTION DEPARTMENT
PLANNING AND DESIGN DIVISION
TEL. NO.: (083) 552 - 3824

PROJECT TITLE: USED OIL SHED	CHECKED BY: <i>[Signature]</i> DANILO M. HORLADOR, JR., CE PDD - PROJECT PLANNING AND DEVELOPMENT OFFICER A	REVIEWED BY: <i>[Signature]</i> MARIA CELIA N. DANDAN, CE ACTING DEPARTMENT MANAGER - ECD	RECOMMENDED FOR APPROVAL BY: <i>[Signature]</i> ROGELIO A. BESANA JR., CE/RMP ASSISTANT GENERAL MANAGER - OTS	APPROVED BY: <i>[Signature]</i> FRANCISCO R. ALOLOD, JR. CPA, CESE ACTING GENERAL MANAGER	SHEET CONTENTS: AS SHOWN	SHEET NO.: 01
LOCATION: PS 25, PUROK 6, BRGY. CONEL, GSC	PREPARED BY: JKD	DATE: MAR. 11, 2024	REV. NO. 00			



FLOOR PLAN
SCALE: 1:50

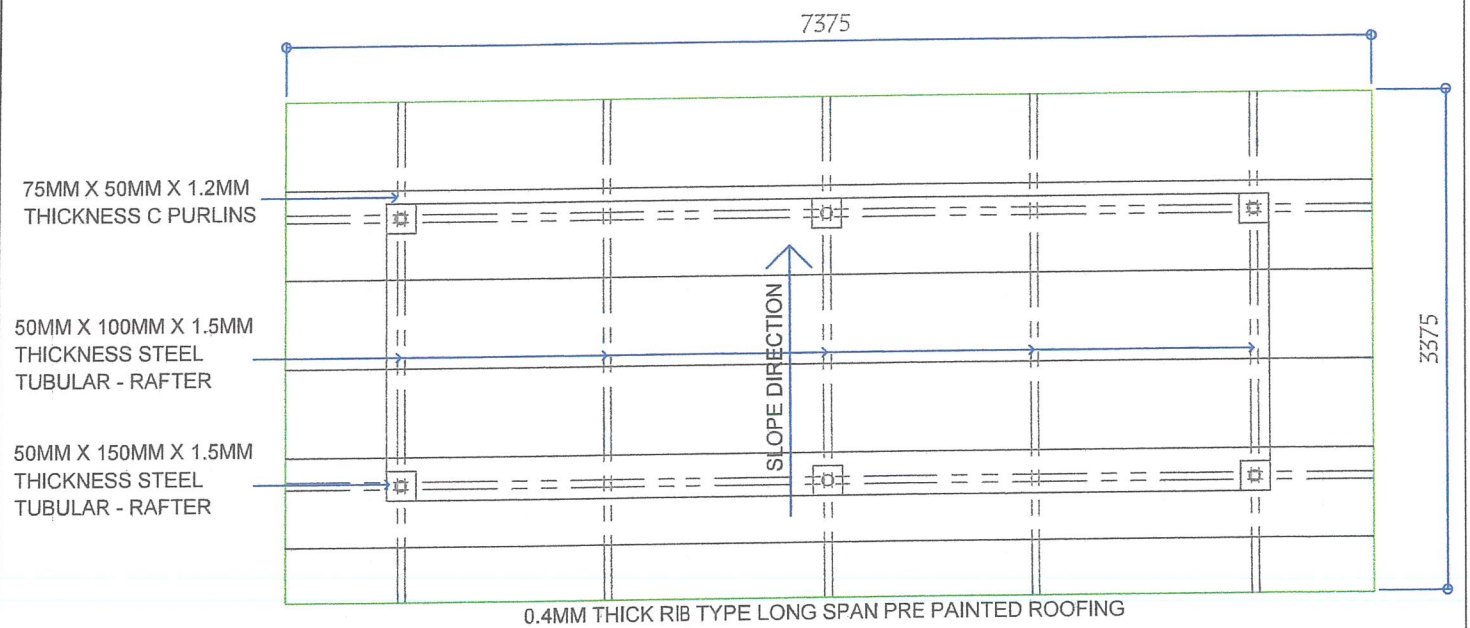
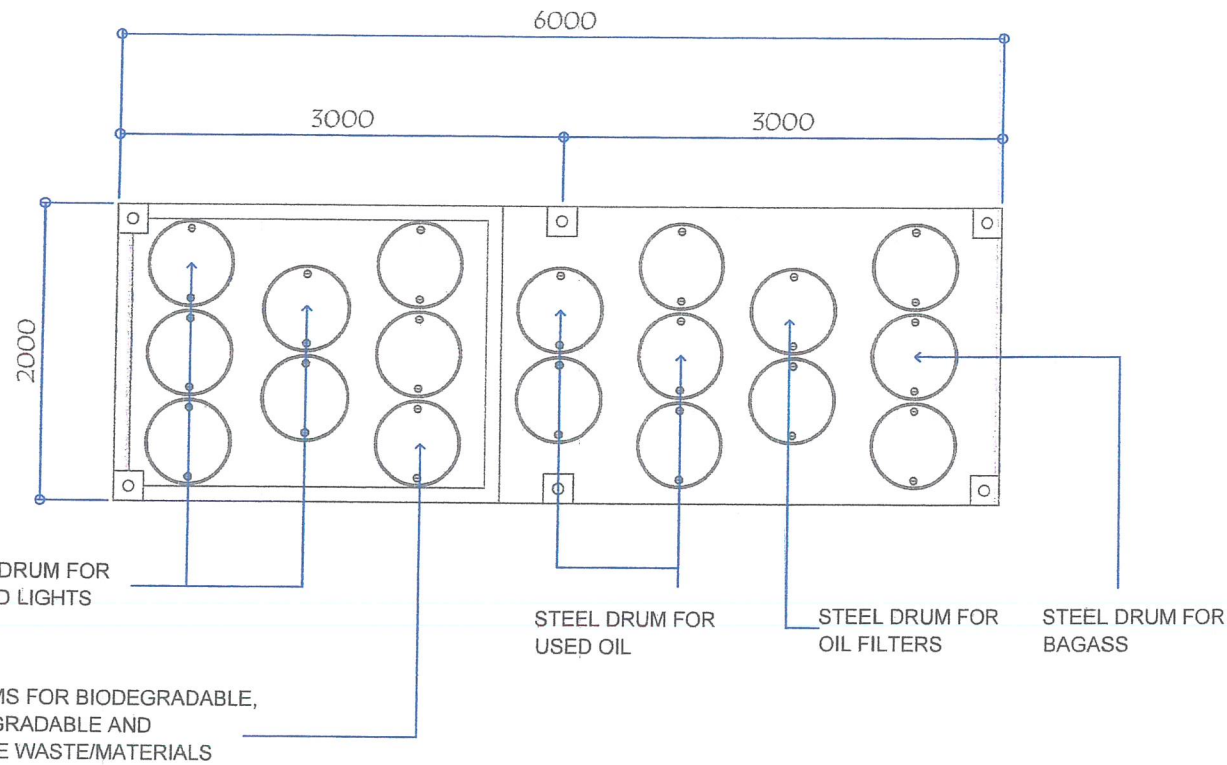
ROOF FRAMING PLAN
SCALE: 1:50



FRONT AND LEFT SIDE ELEVATION
SCALE: 1:50

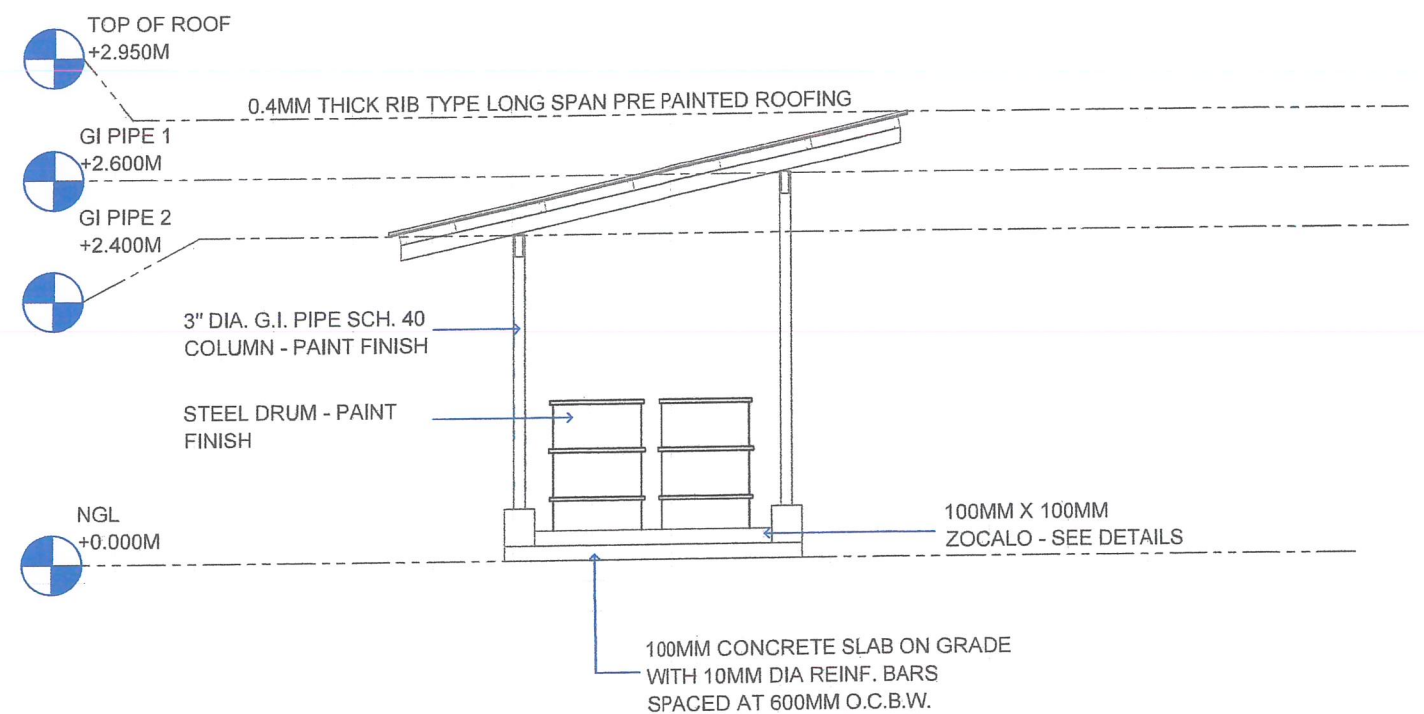
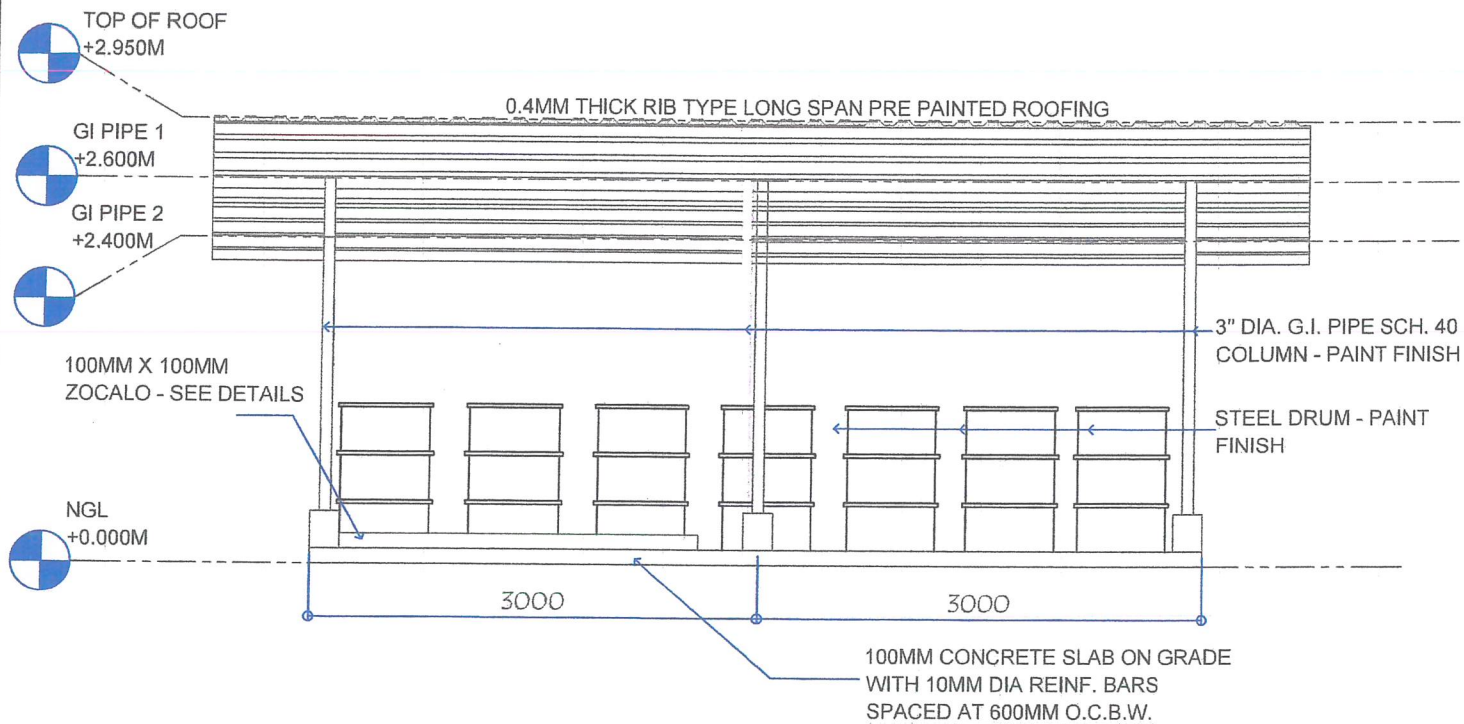
REAR AND RIGHT SIDE ELEVATION
SCALE: 1:50

PROJECT TITLE: USED OIL SHED	CHECKED BY: <i>[Signature]</i> DANILO M. HORLADOR, JR., CE	REVIEWED BY: <i>[Signature]</i> MARIA CELIA N. DANDAN, CE	RECOMMENDED FOR APPROVAL BY: <i>[Signature]</i> ROGELIO A. BESANA JR., CE/RMP	APPROVED BY: <i>[Signature]</i> FRANCISCO R. ALJOLOD, JR. CPA, CESE ACTING GENERAL MANAGER	SHEET CONTENTS: AS SHOWN	SHEET NO.: 02
				PREPARED BY: JKD	DATE: MAR. 11, 2024	REV. NO. 00



FLOOR PLAN
SCALE: 1:50

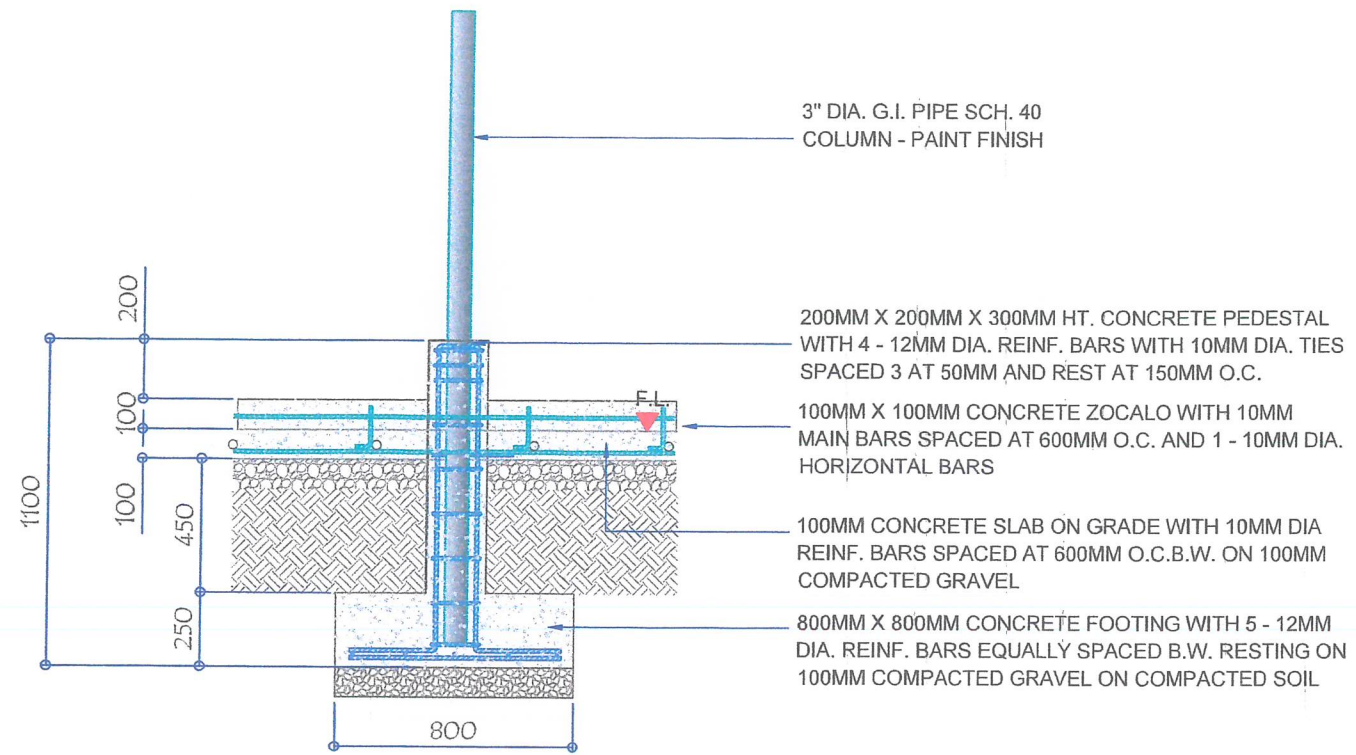
ROOF FRAMING PLAN
SCALE: 1:50



FRONT ELEVATION
SCALE: 1:50


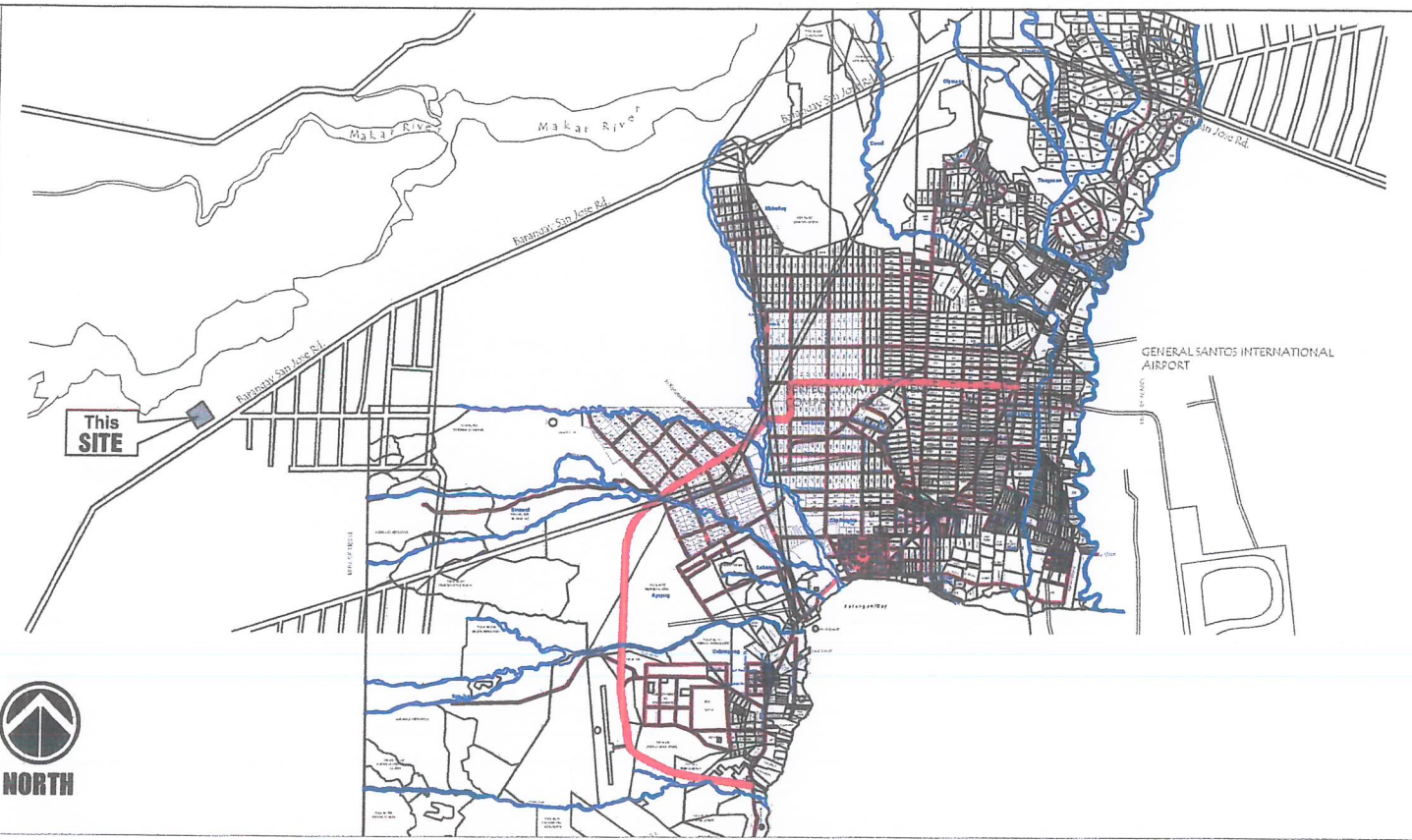
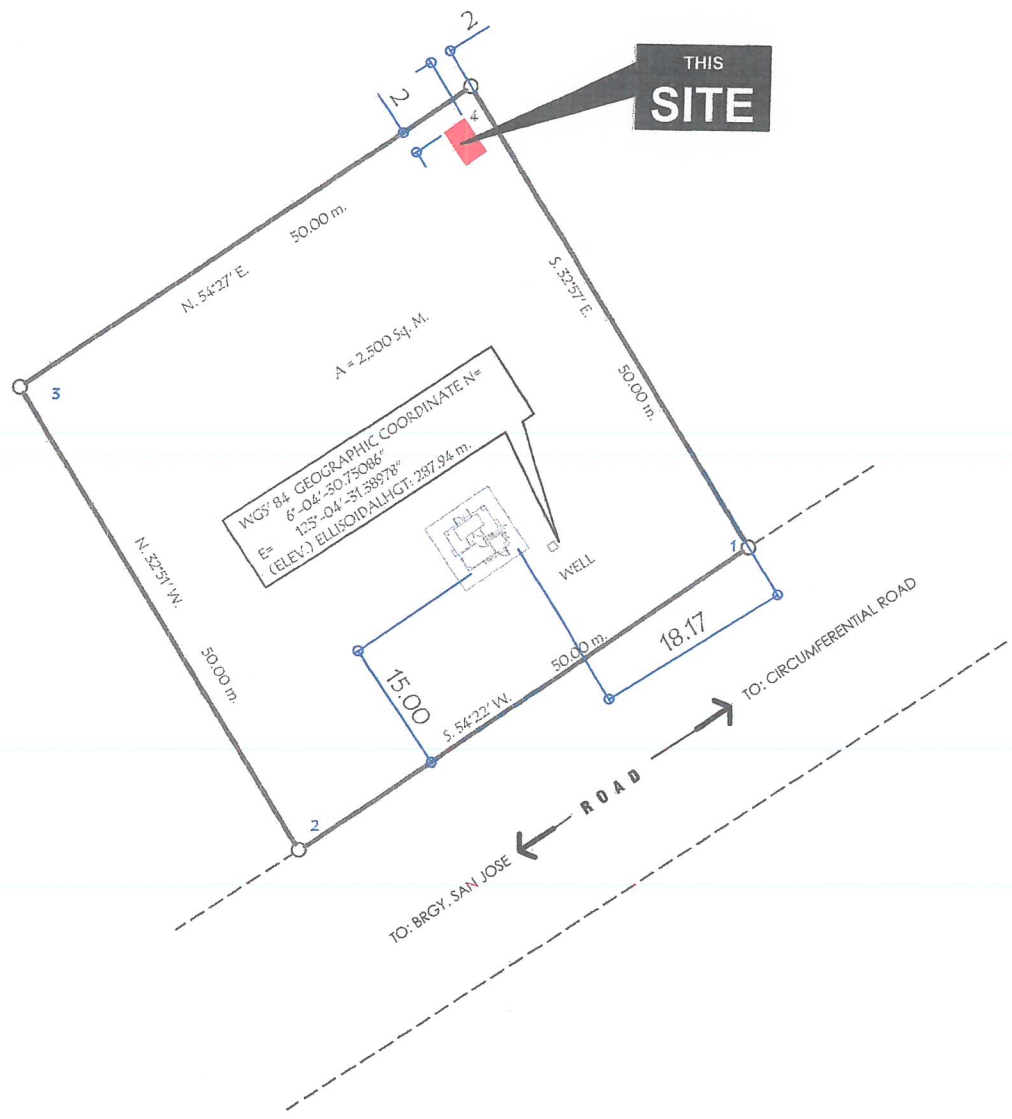
TYPICAL SIDE ELEVATION
SCALE: 1:50

PROJECT TITLE: USED OIL SHED	CHECKED BY: <i>[Signature]</i> DANILO M. HORLADOR, JR., CE	REVIEWED BY: <i>[Signature]</i> MARIA CELIA N. DANDAN, CE	RECOMMENDED FOR APPROVAL BY: <i>[Signature]</i> ROGELIO A. BESANA JR., CE/RMP	APPROVED BY: <i>[Signature]</i> FRANCISCO R. ALOLOD, JR. CPA/CESE ACTING GENERAL MANAGER	SHEET CONTENTS: AS SHOWN	SHEET NO.: 03
					PREPARED BY: JKD	DATE: MAR. 11, 2024
						REV. NO. 00



FOOTING, PEDESTAL AND ZOCALO DETAIL

SCALE: 1:25



01 02 VICINITY MAP
SCALE: DRAWN NOT TO SCALE

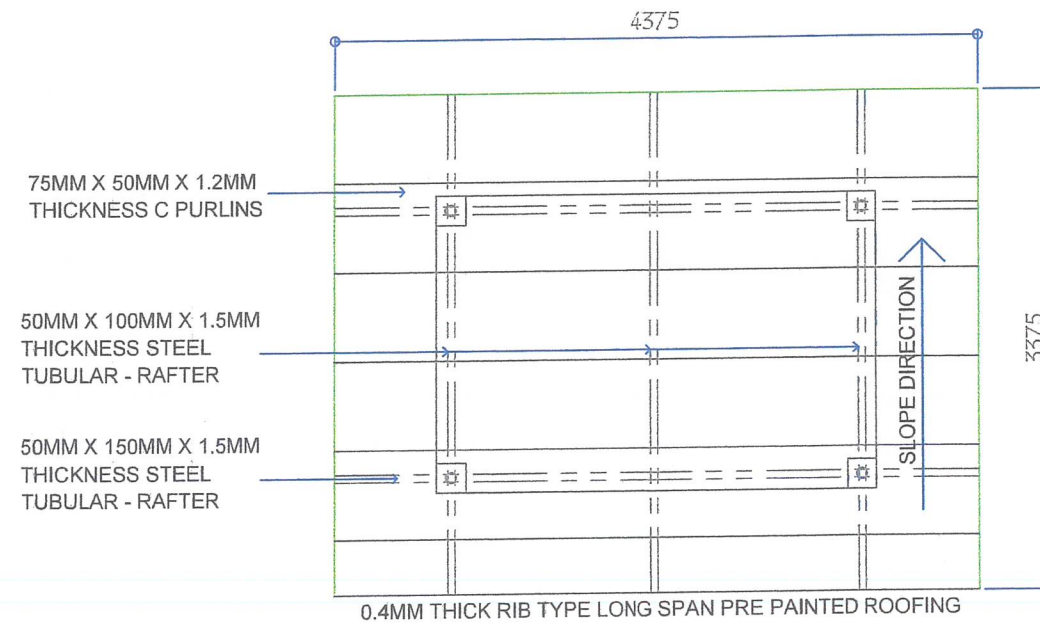
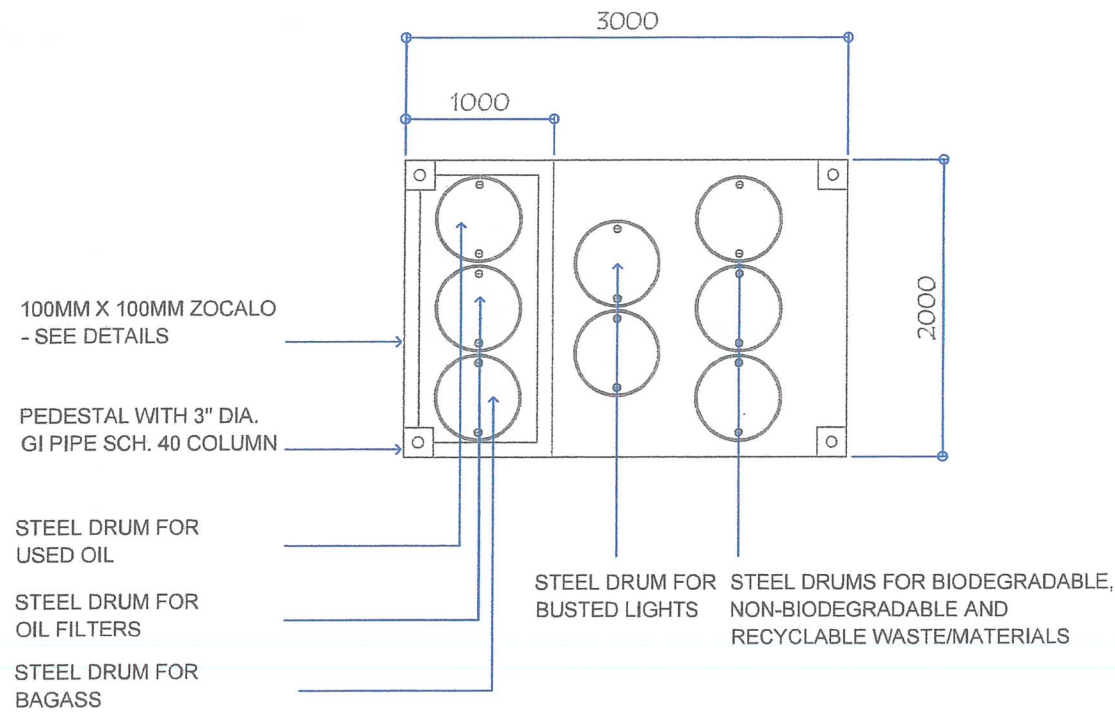


01 05 EXISTING SITE DEVELOPMENT PLAN
SCALE: NTS

01 03 PERSPECTIVE
SCALE: NTS

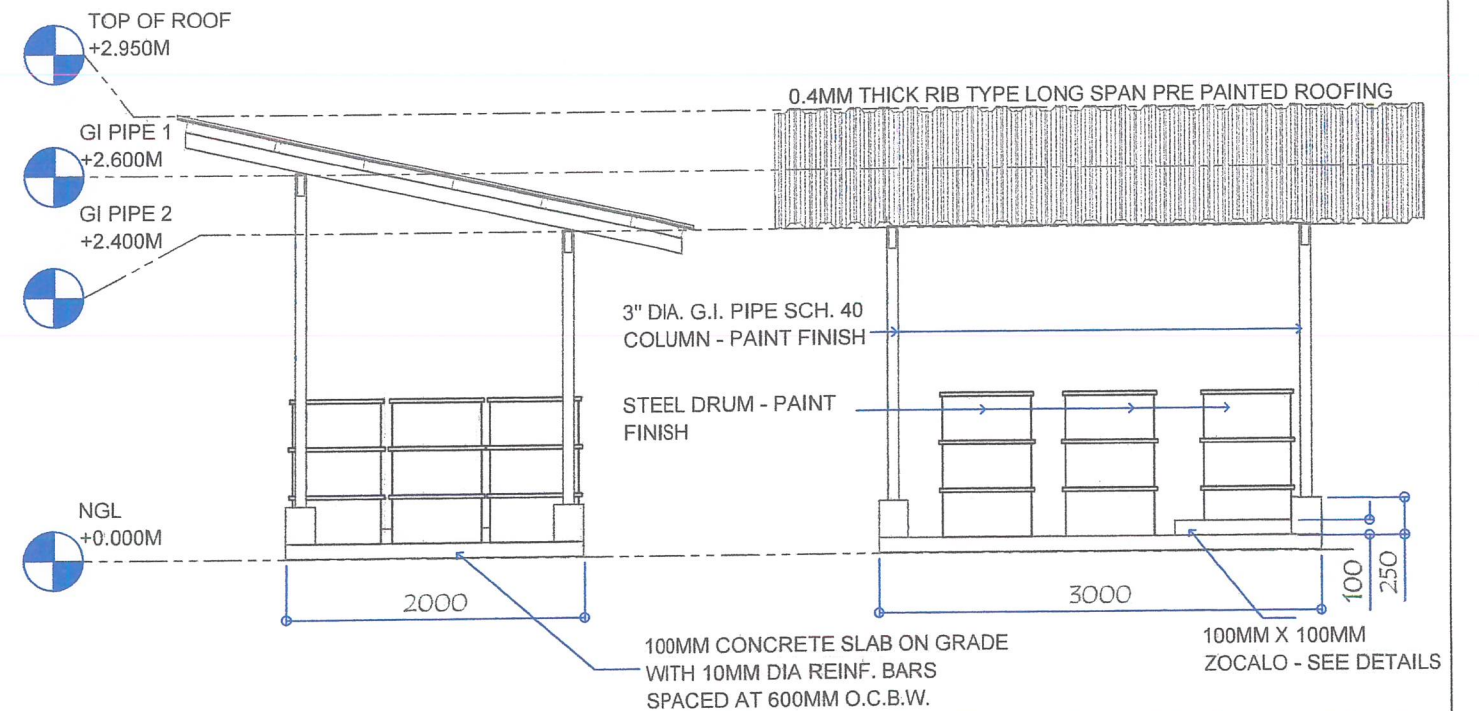
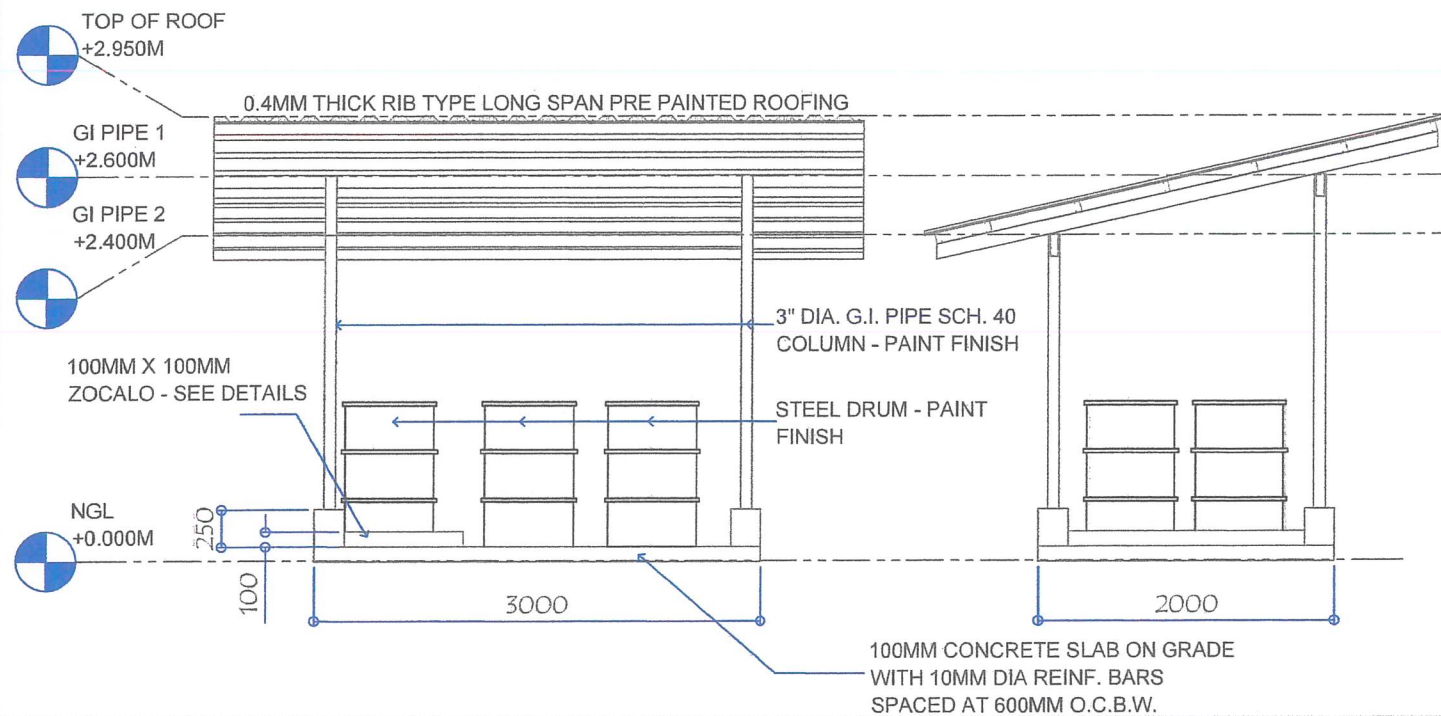
GENERAL SANTOS CITY WATER DISTRICT
 E. FERNANDEZ STREET, BRGY. LAGAO, GEN. SANTOS CITY
 ENGINEERING & CONSTRUCTION DEPARTMENT
 PLANNING AND DESIGN DIVISION
 TEL. NO.: (083) 552 - 3824

PROJECT TITLE: USED OIL SHED	CHECKED BY: <i>[Signature]</i> DANILO M. HORLADOR, JR., CE	REVIEWED BY: <i>[Signature]</i> MARIA CELIA N. DANDAN, CE	RECOMMENDED FOR APPROVAL BY: <i>[Signature]</i> ROGELIO A. RESANA, IR, CF/RMP	APPROVED BY: <i>[Signature]</i> FRANCISCO R. ALOLOD, JR., CPA, CESE	SHEET CONTENTS: AS SHOWN	SHEET NO.: 01
---------------------------------	------------------------------------------------------------------	-----------------------------------------------------------------	-------------------------------------------------------------------------------------	---------------------------------------------------------------------------	-----------------------------	------------------



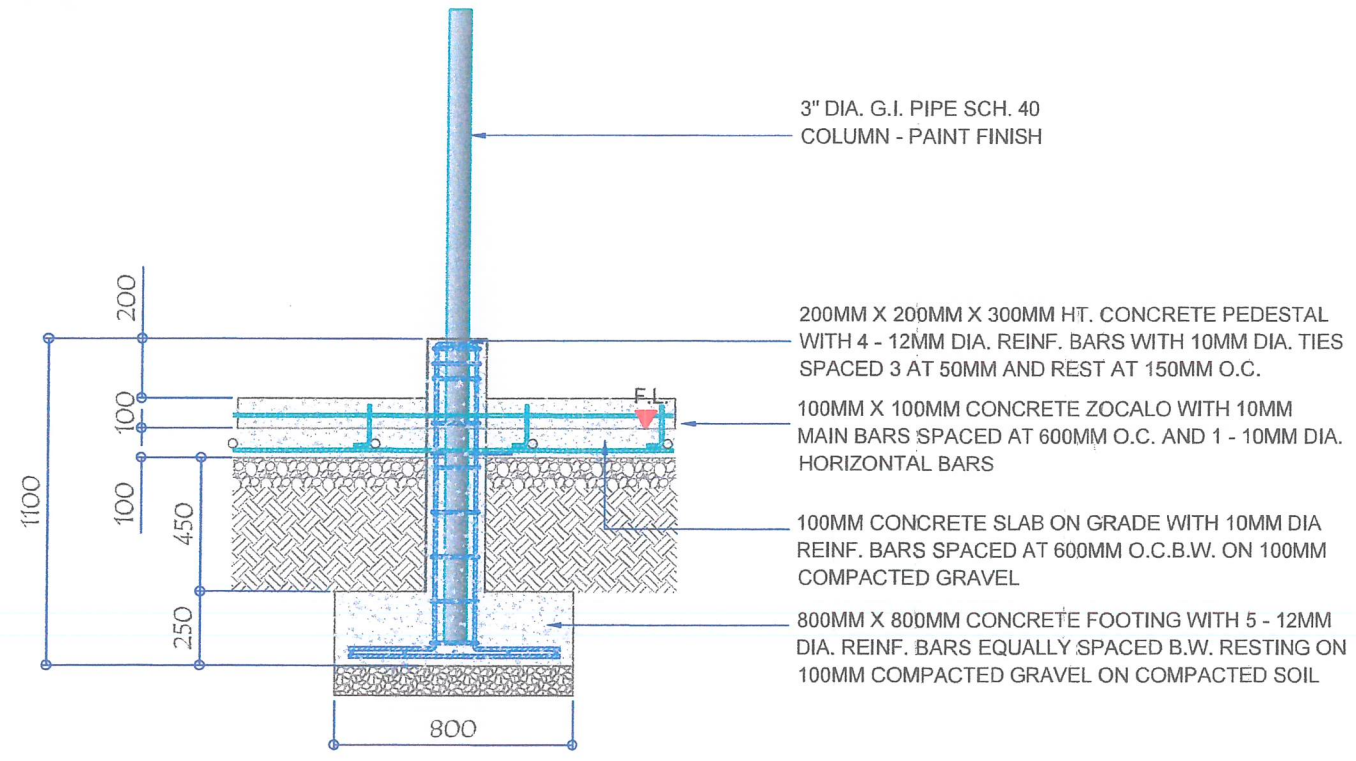
02 01 FLOOR PLAN
SCALE: 1:50

02 02 ROOF FRAMING PLAN
SCALE: 1:50



02 03 FRONT AND LEFT SIDE ELEVATION
SCALE: 1:50

02 03 REAR AND RIGHT SIDE ELEVATION
SCALE: 1:50



3" DIA. G.I. PIPE SCH. 40
COLUMN - PAINT FINISH

200MM X 200MM X 300MM HT. CONCRETE PEDESTAL
WITH 4 - 12MM DIA. REINF. BARS WITH 10MM DIA. TIES
SPACED 3 AT 50MM AND REST AT 150MM O.C.

100MM X 100MM CONCRETE ZOCALO WITH 10MM
MAIN BARS SPACED AT 600MM O.C. AND 1 - 10MM DIA.
HORIZONTAL BARS

100MM CONCRETE SLAB ON GRADE WITH 10MM DIA
REINF. BARS SPACED AT 600MM O.C. B.W. ON 100MM
COMPACTED GRAVEL

800MM X 800MM CONCRETE FOOTING WITH 5 - 12MM
DIA. REINF. BARS EQUALLY SPACED B.W. RESTING ON
100MM COMPACTED GRAVEL ON COMPACTED SOIL

FOOTING, PEDESTAL AND ZOCALO DETAIL
SCALE: 1:25